

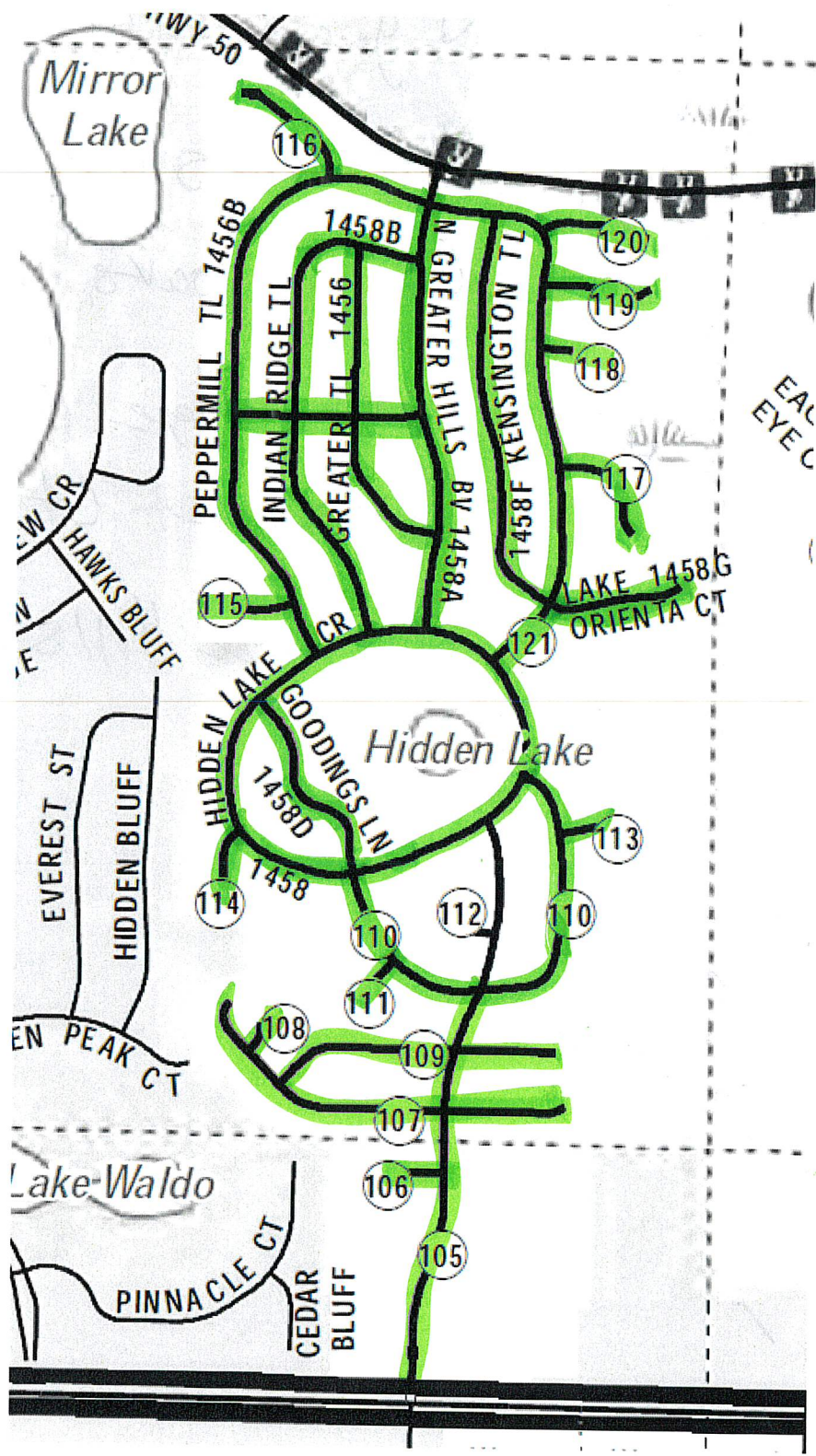
PROJECT #1 - Right of Way Tree Trimming Project – Greater Hills Neighborhood**Scope of Work:**

Right of way Tree Trimming and Related Services shall be in accordance with contract #25-729 for the road length as specified in the description details for each Scope of Work. **The total project is approximately six and a half (6.31) centerline miles.** The project shall include tree trimming and related services for both sides of the road unless otherwise stated in the description details. Maintenance of Traffic shall be in accordance with FDOT Standard Plans for Road and Bridge Construction, Index 600. The bid price shall include maintenance of traffic and trimming of all trees encroaching the roadway to vertical height of fifteen feet (15'). There will be no specific distance to cut back from edge of roadway, but we are requiring a clean overall appearance with at least 15' vertical clearance from edge of pavement. At no time should finished trimming result in a vertical wall at or near the edge of pavement. Limbs hanging over the sidewalk shall be trimmed to a vertical height of seven feet (7'). Contractor shall be responsible for trimming limbs encroaching the streetlights. All trimming shall be completed to leave a neat appearance. No trimming should be performed on ornamental plants that do not encroach travel way.

Each vendor is strongly encouraged to perform a site visit to verify the measurements and determine the extent of the services required. All work shall be completed in accordance with the specifications as outlined in this RFQ and Exhibit A (Statement of Work) of the contract #25-729.

Description Details:

- | | |
|--|--|
| 1. N. Greater Hills Blvd – Approx. – .43 Miles | 14. Lake Orienta Ct – Approx. - .12 Miles |
| 2. Peppermill Trl – Approx. – .60 Miles | 15. Hidden Lake Cir – Approx. - .80 Miles |
| 3. Crystal Creek Ct – Approx. – .12 Miles | 16. Goodings Ln – Approx. – .19 Miles |
| 4. Royal Oak Ct – Approx. – .06 Miles | 17. Kensington Ct – Approx. - .06 Miles |
| 5. Meadow West Trl – Approx. - .17 Miles | 18. Sausalito Cir – Approx. - .44 Miles |
| 6. Indian Ridge Tl. – Approx. – .47 Miles | 19. River Run Ct – Approx. - .02 Miles |
| 7. Greater Tl. - Approx. - .30 Miles | 20. Summit Ct – Approx. - .04 Miles |
| 8. Pointe East Trl – Approx. - .53 Miles | 21. S. Greater Hills Blvd. – Approx. - .52 Miles |
| 9. Kensington Trl – Approx. - .38 Miles | 22. Bay Lakes Trl - Approx. - .27 Miles |
| 10. Oakland Ct – Approx. – .10 Miles | 23. Charter Oaks Trl – Approx. - .38 Miles |
| 11. Watermill Ct – Approx. - .10 Miles | 24. Summerset Ct – Approx. - .02 Miles |
| 12. Gingermill Ct – Approx. - .02 Miles | 25. Carriage Hill Ct - Approx. - .07 Miles |
| 13. Indian Wells Ct – Approx. - .10 Miles | |



**EXHIBIT D – SAMPLE PROJECTS 25-729 RIGHT OF WAY TREE TRIMMING
AND RELATED SERVICES**

PROJECT #2: Right of Way Tree Trimming Project – Lady Lake

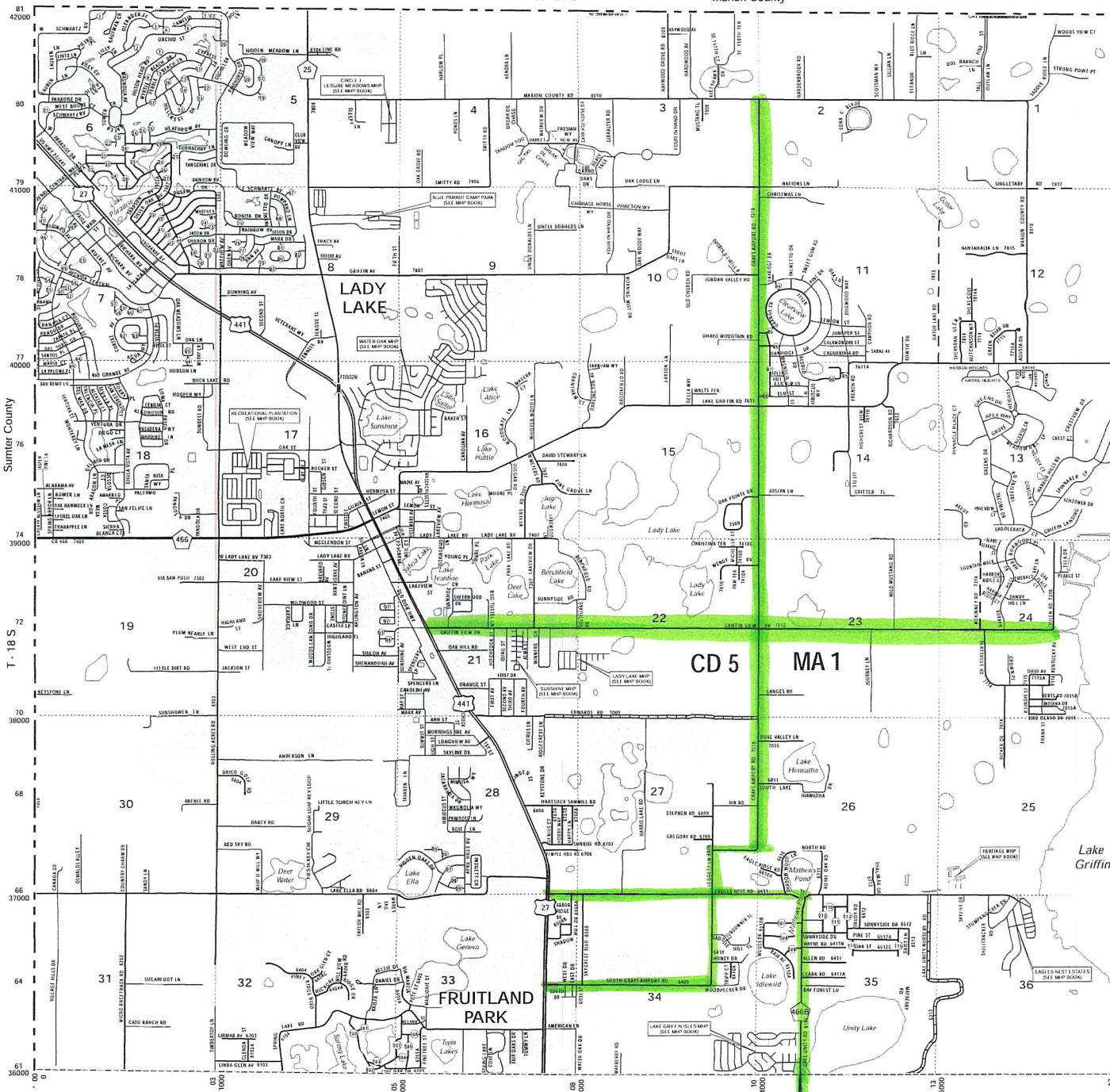
Scope of Work:

Right of way Tree Trimming and Related Services shall be in accordance with contract #25-729 for the road length as specified in the description details for each Scope of Work. **The total project is approximately Twelve (11.73) centerline miles.** The project shall include tree trimming and related services for both sides of the road unless otherwise stated in the description details. Maintenance of Traffic shall be in accordance with FDOT Index 600. The bid price shall include maintenance of traffic and the removal of all vegetation within ten feet (10') of edge of pavement and to the apparent right of way with the exception of trees having a DBH of twelve inches (12") or greater. Trees with a DBH of twelve inches (12") or greater shall be trimmed to vertical height of eighteen feet (18'). Palm trees with a trunk height of six feet (6') or less shall be removed entirely regardless of diameter. All trunks shall be cut flush with existing grade unless otherwise stated. All trimming shall be completed to leave a neat appearance.

Each vendor is strongly encouraged to perform a site visit to verify the measurements and determine the extent of the services required. All work shall be completed in accordance with the specifications as outlined in this RFQ and Exhibit A (Statement of Work) of the contract #25-729.

Description Details:

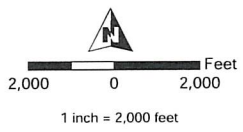
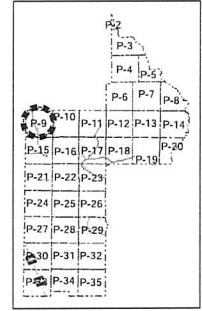
1. Griffin View Dr – US 27 to Sulen Rd – Approx. 3.48 Miles
2. South Grays Airport Rd – US 27 to Eagles Nest Rd – Approx. 1.42 Miles
3. Grays Airport Rd – Eagles Nest Rd to Marion County Rd – Approx. 4.76 Miles
4. Lake Unity Rd – Picciola Rd to Eagles Nest Rd – Approx. 1.76
5. Old Lake Unity Rd – Picciola Rd to Lake Unity Rd – Approx. 0.31 Miles



Legend

- US Highway
- State Road
- County Maintained
- County Road
- Paved Road
- DST
- Clay
- Brick
- Concrete
- Unimproved
- Active Railroad
- Bridge
- Streets
- Multi-Use Trail
- NFS Roads
- City Limits
- Commission Districts
- Maintenance District
- Township Boundary
- Section Line
- Lake/Pond/Stream
- Ocala Forest

T - 18 S (Continued on Page 10)



THIS MAP WAS PREPARED FOR THE USE OF THE LAKE COUNTY PUBLIC WORKS DEPARTMENT, AND WAS COMPILED FROM THE MOST AUTHENTIC INFORMATION AVAILABLE. LAKE COUNTY DOES NOT ASSUME RESPONSIBILITY FOR ERRORS OR OMISSIONS CONTAINED HEREON.

Old Line
P-1
P-2