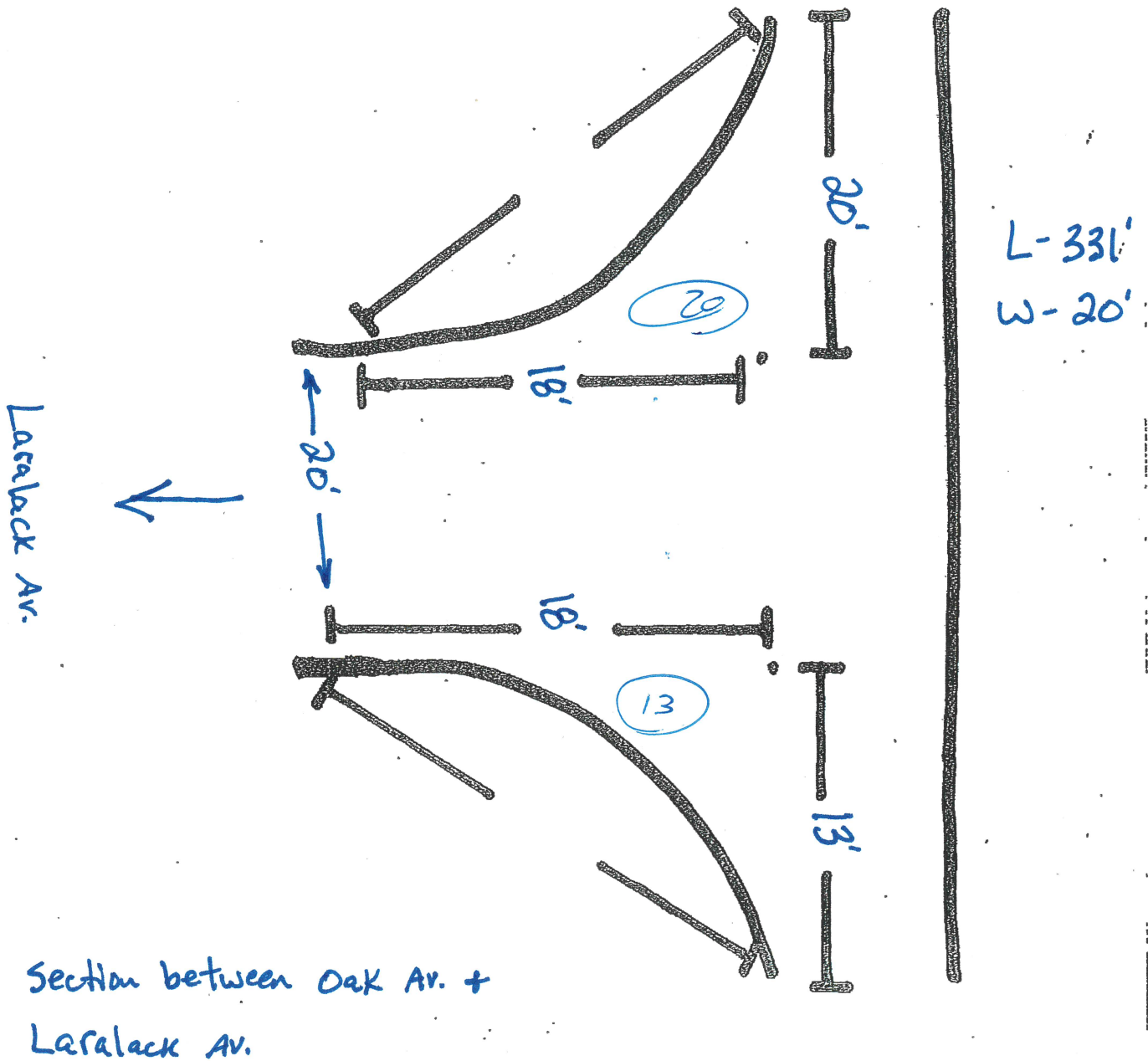


RADIUS WORKSHEET

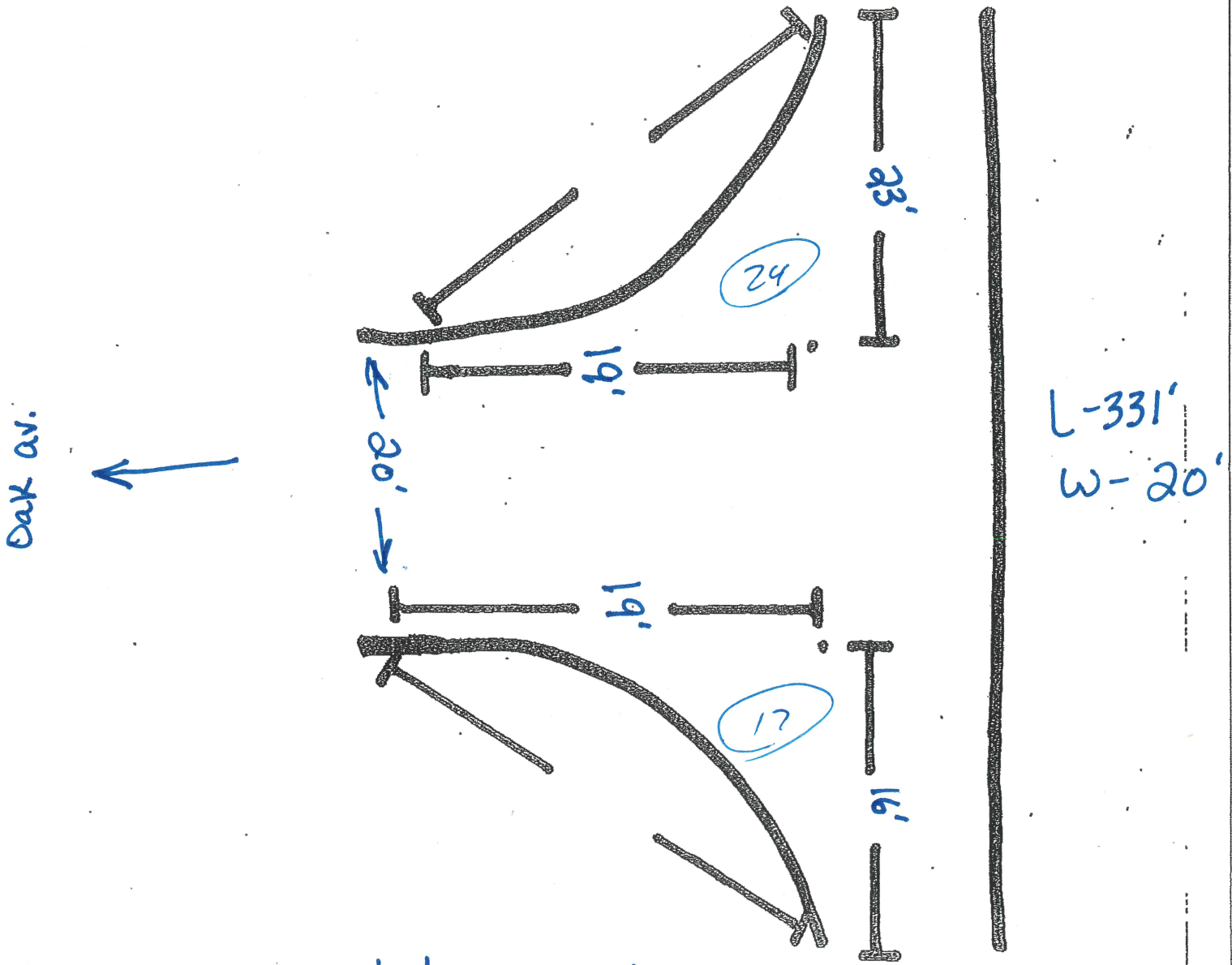
ROAD NAME:	Patterson st.
SEGMENT NO:	
SIDE ROAD NAME:	Oak Av.
SQ YD ASPHALT:	33
STOP BAR:	YES <input checked="" type="checkbox"/> NO <input type="checkbox"/>
DOUBLE YELLOW:	50'
EDGE LINE:	
RPM QUANTITY:	



Section between Oak Av. + Laralack Av.

RADIUS WORKSHEET

ROAD NAME:	Patterson st.
SEGMENT NO:	
SIDE ROAD NAME:	Laralack Av.
SQ YD ASPHALT:	41
STOP BAR:	<input checked="" type="radio"/> YES <input type="radio"/> NO
DOUBLE YELLOW:	50'
EDGE LINE:	
RPM QUANTITY:	

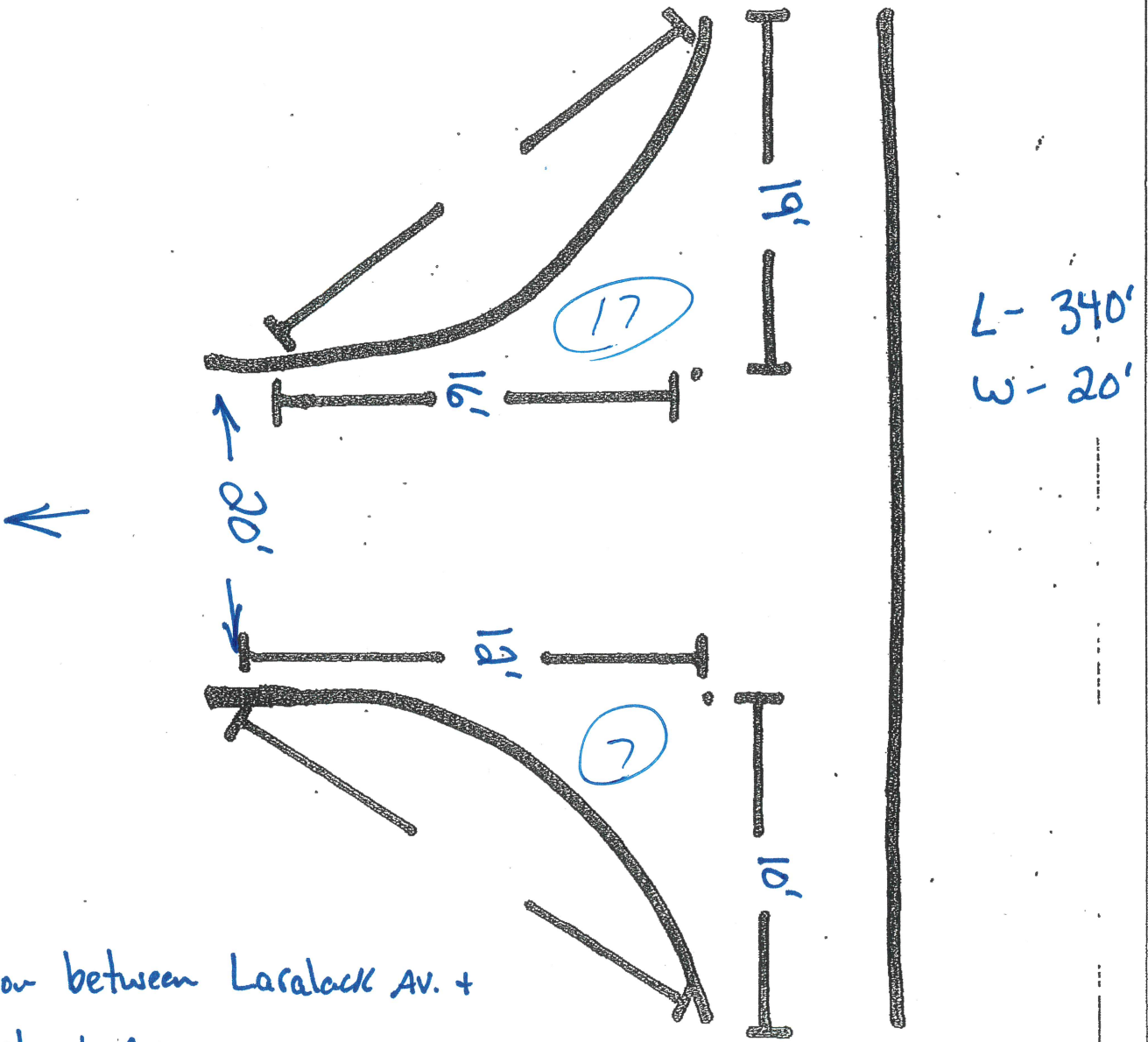


Section between Oak Av. +
Laralack Av.

RADIUS WORKSHEET

ROAD NAME:	Patterson st.
SEGMENT NO:	
SIDE ROAD NAME:	Lakeland Av.
SQ YD ASPHALT:	(24)
STOP BAR: YES	NO
DOUBLE YELLOW:	50'
EDGE LINE:	
RPM QUANTITY:	

Lacalack Av.



Section between Lacalack Av. +
Lakeland Av.

RADIUS WORKSHEET

ROAD NAME:	Patterson st.
SEGMENT NO:	
SIDE ROAD NAME:	Laralack Av.
SQ YD ASPHALT:	36
STOP BAR:	YES NO
DOUBLE YELLOW:	50'
EDGE LINE:	
RPM QUANTITY:	

