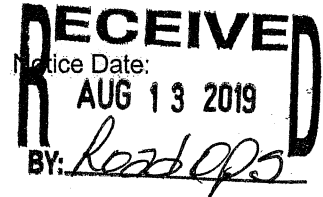




LAKE COUNTY
FLORIDA
Office of Code Enforcement

LAKE COUNTY/SOLID WASTE
LONE PINE CLAY PIT
315 W MAIN ST OMB OFFICE
TAVARES, FL 32778



RE: Notification of Annual Progress Report, Annual Inspection Fee and Annual Progress Report Review Fee due on Mining Site Plan # TRACKING 90/12/1-2

Dear Property Owner:

This is to inform you that the annual mining site plan inspection fee and the progress report review fee are due within 45 days after the end of each fiscal year (September 30th), pursuant to the Lake County Land Development Regulations 6.06.04 (A-D) and 6.06.03 (F), respectively.

Please submit the annual progress report, \$500.00 for each mine that is equal to or less than 50 acres in size, or \$750.00 for each mine that is greater than 50 acres in size for the annual inspection, and the mining progress report review.

Please make checks payable to the Lake County Board of County Commissioners and mail the annual progress report, fees and the bottom of this invoice to: Lake County Office of Code Enforcement, P.O. Box 7800, Tavares, FL 32778.

NOTE: You now have the option to pay your fees online by visiting <http://www.lakecountyfl.gov/code/> and selecting the Mining Site Plan (MSP) payment option.

Please follow the guidelines attached to this invoice when you are preparing your annual progress report (Land Development Regulations 6.06.04).

If you have any questions, please email our division at codeinfo@lakecountyfl.gov or call us at (352)742-3950.

Thank you.

Remittance Slip

Mail payment to:
Lake County Office of Code Enforcement
PO Box 7800, Tavares, FL 32778

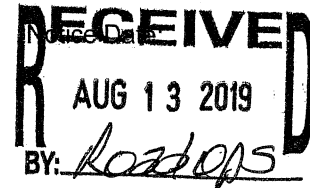
LAKE COUNTY/SOLID WASTE
LONE PINE CLAY PIT
315 W MAIN ST OMB OFFICE
TAVARES, FL 32778

Mining Site Plan # 1027
Org MSP # TRACKING 90/12/1-2
Annual Renewal Fee:\$500.00



LAKE COUNTY
FLORIDA
Office of Code Enforcement

LAKE COUNTY BOARD OF COUNTY COMMISSIONERS
Road Operations Division
Road Operations Center
PO Box 7800
Tavares, FL 32778



RE: Notification of Annual Progress Report, Annual Inspection Fee and Annual Progress Report Review Fee due on Mining Site Plan # TRACKING

Dear Property Owner:

This is to inform you that the annual mining site plan inspection fee and the progress report review fee are due within 45 days after the end of each fiscal year (September 30th), pursuant to the Lake County Land Development Regulations 6.06.04 (A-D) and 6.06.03 (F), respectively.

Please submit the annual progress report, \$500.00 for each mine that is equal to or less than 50 acres in size, or \$750.00 for each mine that is greater than 50 acres in size for the annual inspection, and the mining progress report review.

Please make checks **payable to the Lake County Board of County Commissioners** and mail the annual progress report, fees and the bottom of this invoice to: Lake County Office of Code Enforcement, P.O. Box 7800, Tavares, FL 32778.

NOTE: You now have the option to pay your fees online by visiting <http://www.lakecountyfl.gov/code/> and selecting the Mining Site Plan (MSP) payment option.

Please follow the guidelines attached to this invoice when you are preparing your annual progress report (Land Development Regulations 6.06.04).

If you have any questions, please email our division at codeinfo@lakecountyfl.gov or call us at (352)742-3950.

Thank you.

Remittance Slip

Mail payment to:
Lake County Office of Code Enforcement
PO Box 7800, Tavares, FL 32778

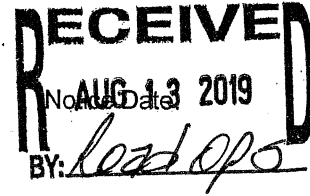
LAKE COUNTY/SOLID WASTE
DEWEY ROBBINS CLAY PT
315 W MAIN ST OMB OFFICE
TAVARES, FL 32778

Mining Site Plan # 1034
Org MSP # TRACKING
Annual Renewal Fee: \$500.00



LAKE COUNTY
FLORIDA
Office of Code Enforcement

LAKE COUNTY BOARD OF COUNTY COMMISSIONERS
Road Operations Division
Road Operations Center
PO Box 7800
Tavares, FL 32778



RE: Notification of Annual Progress Report, Annual Inspection Fee and Annual Progress Report Review Fee due on Mining Site Plan # TRACKING 90/5/5

Dear Property Owner:

This is to inform you that the annual mining site plan inspection fee and the progress report review fee are due within 45 days after the end of each fiscal year (September 30th), pursuant to the Lake County Land Development Regulations 6.06.04 (A-D) and 6.06.03 (F), respectively.

Please submit the annual progress report, \$500.00 for each mine that is equal to or less than 50 acres in size, or \$750.00 for each mine that is greater than 50 acres in size for the annual inspection, and the mining progress report review.

Please make checks payable to the **Lake County Board of County Commissioners** and mail the annual progress report, fees and the bottom of this invoice to: Lake County Office of Code Enforcement, P.O. Box 7800, Tavares, FL 32778.

NOTE: You now have the option to pay your fees online by visiting <http://www.lakecountyfl.gov/code/> and selecting the Mining Site Plan (MSP) payment option.

Please follow the guidelines attached to this invoice when you are preparing your annual progress report (Land Development Regulations 6.06.04).

If you have any questions, please email our division at codeinfo@lakecountyfl.gov or call us at (352)742-3950.

Thank you.

Remittance Slip

Mail payment to:
Lake County Office of Code Enforcement
PO Box 7800, Tavares, FL 32778

LAKE COUNTY BCC DIST 1
ATTN COUNTY ATTORNEY
315 W MAIN ST
TAVARES, FL 32778

Mining Site Plan # 1035
Org MSP # TRACKING 90/5/5
Annual Renewal Fee:\$500.00

Carlton Village Pt.



LAKE COUNTY
FLORIDA
Office of Code Enforcement

LAKE COUNTY BOARD OF COUNTY COMMISSIONERS
 Road Operations Division
 Road Operations Center
 PO Box 7800
 Tavares, FL 32778

RECEIVED
 Justice Date:
AUG 13 2019
 BY: *road ops*

RE: Notification of Annual Progress Report, Annual Inspection Fee and Annual Progress Report Review Fee due on Mining Site Plan # 89/12/1-2

Dear Property Owner:

This is to inform you that the annual mining site plan inspection fee and the progress report review fee are due within 45 days after the end of each fiscal year (September 30th), pursuant to the Lake County Land Development Regulations 6.06.04 (A-D) and 6.06.03 (F), respectively.

Please submit the annual progress report, \$500.00 for each mine that is equal to or less than 50 acres in size, or \$750.00 for each mine that is greater than 50 acres in size for the annual inspection, and the mining progress report review.

Please make checks payable to the **Lake County Board of County Commissioners** and mail the annual progress report, fees and the bottom of this invoice to: Lake County Office of Code Enforcement, P.O. Box 7800, Tavares, FL 32778.

NOTE: You now have the option to pay your fees online by visiting <http://www.lakecountyfl.gov/code/> and selecting the Mining Site Plan (MSP) payment option.

Please follow the guidelines attached to this invoice when you are preparing your annual progress report (Land Development Regulations 6.06.04).

If you have any questions, please email our division at codeinfo@lakecountyfl.gov or call us at (352)742-3950.

Thank you.

Remittance Slip

Mail payment to:
 Lake County Office of Code Enforcement
 PO Box 7800, Tavares, FL 32778

*Lake County BCC
 Attn: County Attorney
 A/C#s 3781712, 3781713, 3781717
 315 W. Main St.
 Tavares, FL 32778*

Mining Site Plan # 1033
 Org MSP # 89/12/1-2
 Annual Renewal Fee:\$500.00

SR 19 D.1



LAKE COUNTY
FLORIDA
Office of Code Enforcement

LAKE COUNTY BCC DIST 1
 ATTN COUNTY ATTORNEY
 315 W MAIN ST
 TAVARES, FL 32778

RECEIVED
 AUG 13 2019
 BY: *Roztop*

RE: Notification of Annual Progress Report, Annual Inspection Fee and Annual Progress Report Review Fee due on Mining Site Plan # TRACKING 90/7/5

Dear Property Owner:

This is to inform you that the annual mining site plan inspection fee and the progress report review fee are due within 45 days after the end of each fiscal year (September 30th), pursuant to the Lake County Land Development Regulations 6.06.04 (A-D) and 6.06.03 (F), respectively.

Please submit the annual progress report, \$500.00 for each mine that is equal to or less than 50 acres in size, or \$750.00 for each mine that is greater than 50 acres in size for the annual inspection, and the mining progress report review.

Please make checks payable to the **Lake County Board of County Commissioners** and mail the annual progress report, fees and the bottom of this invoice to: Lake County Office of Code Enforcement, P.O. Box 7800, Tavares, FL 32778.

NOTE: You now have the option to pay your fees online by visiting <http://www.lakecountyfl.gov/code/> and selecting the Mining Site Plan (MSP) payment option.

Please follow the guidelines attached to this invoice when you are preparing your annual progress report (Land Development Regulations 6.06.04).

If you have any questions, please email our division at codeinfo@lakecountyfl.gov or call us at (352)742-3950.

Thank you.

Remittance Slip

Mail payment to:
Lake County Office of Code Enforcement
PO Box 7800, Tavares, FL 32778

LAKE COUNTY BCC DIST 1
ATTN COUNTY ATTORNEY
315 W MAIN ST
TAVARES, FL 32778

Singletary Pit

Mining Site Plan # 1053
 Org MSP # TRACKING 90/7/5
 Annual Renewal Fee:\$500.00

2018 ANNUAL MINING PROGRESS REPORT

CARLTON VILLAGE PIT – 25 Acres

Alternate Key# 1278601, 1278619

Org MSP Tracking# 90/5/5

Mining Site Plan #: 1035

1. Identification of Land Mined during the proceeding year and Lands expected to be mined during the current year.

Attached is a **2017** aerial photograph delineating the approximate area mining activity during the past year and the area expected to be mined during this operational year.

2. Discussion of the Reclamation progress for each area where Reclamation has been completed in the past year or where Reclamation is in progress and a discussion of Reclamation planned for the current year.

As a Vested mine, no Reclamation is required for the previous year's mining activity. No Reclamation is planned for the current year. Minimal grading is being done to ensure that a slope of at least 2:1 remains in areas where mining has ceased. Natural vegetation propagation is occurring.

3. Aerial photographs at a scale of 1 inch = 500 feet (photos of flight most recently available through the County Engineer's office, DOT, SCS or other agency will be accepted) showing the extent of Land disturbance and Reclamation during the last year.

Please see attached **2017** aerial photograph (scale 1" = 500') delineating the project boundaries, area mined during the preceding year, and proposed mining area for the current year.

4. A summary of results on the previous year's environmental monitoring program if required in the Operating Permit.

No Environmental Monitoring is required.

5. The Operator shall also furnish copies of all related inspection reports not previously furnished which are required by state, federal, regional or local regulatory agencies.

No other agency inspections are required or have been performed.

6. An update on major Access routes, impacted intersections closest to the Site and daily volume of Vehicles hauling mined material.

Your access to the site remains to be the main entrance on Lake Griffin Road. The nearest impacted intersection is that of Lake Griffin Road and U.S. 27/441. **There has been no hauling of mined material.**

7. Certification.

2018 ANNUAL MINING PROGRESS REPORT

DEWEY ROBBINS PIT – 10 Acres

Alternate Key# 1302382, 2704446

Org MSP Tracking# 86/12/5-3

Mining Site Plan #: 1034

1. Identification of Land Mined during the proceeding year and Lands expected to be mined during the current year.

Attached is a **2017** aerial photograph delineating the approximate area mining activity during the past year and the area expected to be mined during this operational year.

2. Discussion of the Reclamation progress for each area where Reclamation has been completed in the past year or where Reclamation is in progress and a discussion of Reclamation planned for the current year.

As a Vested mine, no Reclamation is required for the previous year's mining activity. No Reclamation is planned for the current year. Minimal grading is being done to ensure that a slope of at least 2:1 remains in areas where mining has ceased. Natural vegetation propagation is occurring.

3. Aerial photographs at a scale of 1 inch = 500 feet (photos of flight most recently available through the County Engineer's office, DOT, SCS or other agency will be accepted) showing the extent of Land disturbance and Reclamation during the last year.

Please see attached **2017** aerial photograph (scale 1" = 500') delineating the project boundaries, area mined during the preceding year, and proposed mining area for the current year.

4. A summary of results on the previous year's environmental monitoring program if required in the Operating Permit.

No Environmental Monitoring is required.

5. The Operator shall also furnish copies of all related inspection reports not previously furnished which are required by state, federal, regional or local regulatory agencies.

No other agency inspections are required or have been performed.

6. An update on major Access routes, impacted intersections closest to the Site and daily volume of Vehicles hauling mined material.

The access to the site remains to be the main entrance on South Dewey Robbins Road. The nearest impacted intersection is that of Dewey Robbins Road and State Road 19. **Approximately One (1) vehicle hauling mined material per week.**

7. Certification.

2018 ANNUAL MINING PROGRESS REPORT

LONE PINE PIT – 21 Acres

Alternate Key# 1210411, 1210429, 1013283

Org MSP Tracking# 90/12/1-2

Mining Site Plan #: 1027

1. Identification of Land Mined during the proceeding year and Lands expected to be mined during the current year.

Attached is a **2017** aerial photograph delineating the approximate area mining activity during the past year and the area expected to be mined during this operational year.

2. Discussion of the Reclamation progress for each area where Reclamation has been completed in the past year or where Reclamation is in progress and a discussion of Reclamation planned for the current year.

As a Vested mine, no Reclamation is required for the previous year's mining activity. No Reclamation is planned for the current year. Minimal grading is being done to ensure that a slope of at least 2:1 remains in areas where mining has ceased. Natural vegetation propagation is occurring.

3. Aerial photographs at a scale of 1 inch = 500 feet (photos of flight most recently available through the County Engineer's office, DOT, SCS or other agency will be accepted) showing the extent of Land disturbance and Reclamation during the last year.

Please see attached **2017** aerial photograph (scale 1" = 500') delineating the project boundaries, area mined during the preceding year, and proposed mining area for the current year.

4. A summary of results on the previous year's environmental monitoring program if required in the Operating Permit.

No Environmental Monitoring is required.

5. The Operator shall also furnish copies of all related inspection reports not previously furnished which are required by state, federal, regional or local regulatory agencies.

No other agency inspections are required or have been performed.

6. An update on major Access routes, impacted intersections closest to the Site and daily volume of Vehicles hauling mined material.

The access to the site remains to be the main entrance on South Buckhill Road. The nearest impacted intersection is that of CR 455 and South Buckhill Road. **There has been no hauling of mined material.**

7. Certification.

2018 ANNUAL MINING PROGRESS REPORT

SINGLETARY PIT – 23 Acres

Alternate Key# 1016029

Org MSP Tracking# 90/7/5

Mining Site Plan #: 1053

1. **Identification of Land Mined during the proceeding year and Lands expected to be mined during the current year.**

No Mining.

2. **Discussion of the Reclamation progress for each area where Reclamation has been completed in the past year or where Reclamation is in progress and a discussion of Reclamation planned for the current year.**

As a Vested mine, no Reclamation is required for the previous year's mining activity. No Reclamation is planned for the current year. Minimal grading is being done to ensure that a slope of at least 2:1 remains in areas where mining has ceased. Natural vegetation propagation is occurring.

3. **Aerial photographs at a scale of 1 inch = 500 feet (photos of flight most recently available through the County Engineer's office, DOT, SCS or other agency will be accepted) showing the extent of Land disturbance and Reclamation during the last year.**

Please see attached **2017** aerial photograph (scale 1" = 500') delineating the project boundaries. There has been no mining.

4. **A summary of results on the previous year's environmental monitoring program if required in the Operating Permit.**

No Environmental Monitoring is required.

5. **The Operator shall also furnish copies of all related inspection reports not previously furnished which are required by state, federal, regional or local regulatory agencies.**

No other agency inspections are required or have been performed.

6. **An update on major Access routes, impacted intersections closest to the Site and daily volume of Vehicles hauling mined material.**

The access to the site remains to be the main entrance on Marion County Road. The nearest impacted intersection is that of Marion County Road and C.R. 25. **There has been no hauling of mined material.**

7. **Certification.**

2018 ANNUAL MINING PROGRESS REPORT

S.R. 19 PIT – 25.4 Acres

Alternate Key# 3781712, 3781713, 3781717

Org MSP Tracking# CUP 89/12/1-2

Mining Site Plan #: 1033

1. **Identification of Land Mined during the proceeding year and Lands expected to be mined during the current year.**

Attached is a **2017** aerial photograph delineating the approximate area mining activity during the past year and the area expected to be mined during this operational year.

2. **Discussion of the Reclamation progress for each area where Reclamation has been completed in the past year or where Reclamation is in progress and a discussion of Reclamation planned for the current year.**

As a Vested mine, no Reclamation is required for the previous year's mining activity. No Reclamation is planned for the current year. Minimal grading is being done to ensure that a slope of at least 2:1 remains in areas where mining has ceased. Natural vegetation propagation is occurring.

3. **Aerial photographs at a scale of 1 inch = 500 feet (photos of flight most recently available through the County Engineer's office, DOT, SCS or other agency will be accepted) showing the extent of Land disturbance and Reclamation during the last year.**

Please see attached **2017** aerial photograph (scale 1" = 500') delineating the project boundaries, area mined during the preceding year, and proposed mining area for the current year.

4. **A summary of results on the previous year's environmental monitoring program if required in the Operating Permit.**

No Environmental Monitoring is required.

5. **The Operator shall also furnish copies of all related inspection reports not previously furnished which are required by state, federal, regional or local regulatory agencies.**

No other agency inspections are required or have been performed.

6. **An update on major Access routes, impacted intersections closest to the Site and daily volume of Vehicles hauling mined material.**

Your access to the site remains to be the main entrance on Allegiance Court. The nearest impacted intersection is that of Independence Boulevard and State Road 19. **Approximately three (3) vehicles hauling mined material daily.**

7. **Certification.**