

SECTION C

ENVIRONMENTAL RESOURCE PERMIT NOTICE OF RECEIPT OF APPLICATION

This information is required in addition to that required in other sections of the application. Please submit five copies of this notice of receipt of application and all attachments. Please submit all information on 8 1/2" x 11" paper.

Project Name: South Hancock Road from US 27 to Hartwood Marsh Road
Lake Lake
Owner: Lake County Board of County Commissioners
Applicant: Lake County Board of County Commissioners
Applicant Address: 315 W. Main St. , Tavates, FL 32778

1. Indicate the project boundaries on a USGS quadrangle map, reduced or enlarged as necessary to legibly show the entire project. If not shown apparent on the quad map, attach a location map showing a north arrow and a graphic scale; Section(s), Township(s), and Range(s); and detail sufficient to allow a person unfamiliar with the site to find it. **See location map.**
2. Provide the names of all wetlands, or other surface waters that would be dredged, filled, impounded, diverted, drained, or would receive discharge (either directly or indirectly), or would otherwise be impacted by the proposed activity, and specify if they are in an Outstanding Florida Water or Aquatic Preserve: **Unnamed lake south of Hartwood Marsh Road and east of US 27 and Lake Louisa via a wetland south of South Hancock Road and east of US 27.**
3. Attach a depiction (plan and section views), which clearly shows the works or other facilities proposed to be constructed. The depiction must use a scale sufficient to show the location and type of works. Use multiple sheets, if necessary. **See constructions plans.**
4. Briefly describe the proposed project (such as "construct a deck with boat shelter", "replace two existing culverts", "construct surface water management system to serve 150 acre residential development"): **The proposed project involves the construction of South Hancock Road as a four lane urban roadway with bicycle and pedestrian facilities. Two proposed detention ponds will provide storm water treatment.**
5. Specify the acreage of wetlands or other surface waters, if any, that are proposed to be disturbed, filled, excavated, or otherwise impacted by the proposed activity: **Not Applicable.**
6. Provide a brief statement describing any proposed mitigation for impacts to wetlands and other surface waters: **Not Applicable**

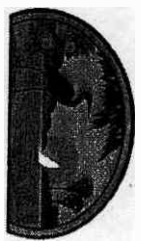
FOR AGENCY USE ONLY	
Application Name:	_____
Application Number:	_____
Office where the application can be inspected:	_____
Date to be posted:	_____
Date to be removed:	_____

South Hancock Road
40-069-115324-1
Altamonte Springs Service Center

RECEIVED IN
ALTAMONTE SPRINGS

FEB 27 2008

REGULATORY
INFORMATION MGT.



LAKE COUNTY
FLORIDA

CONTRACT PLANS

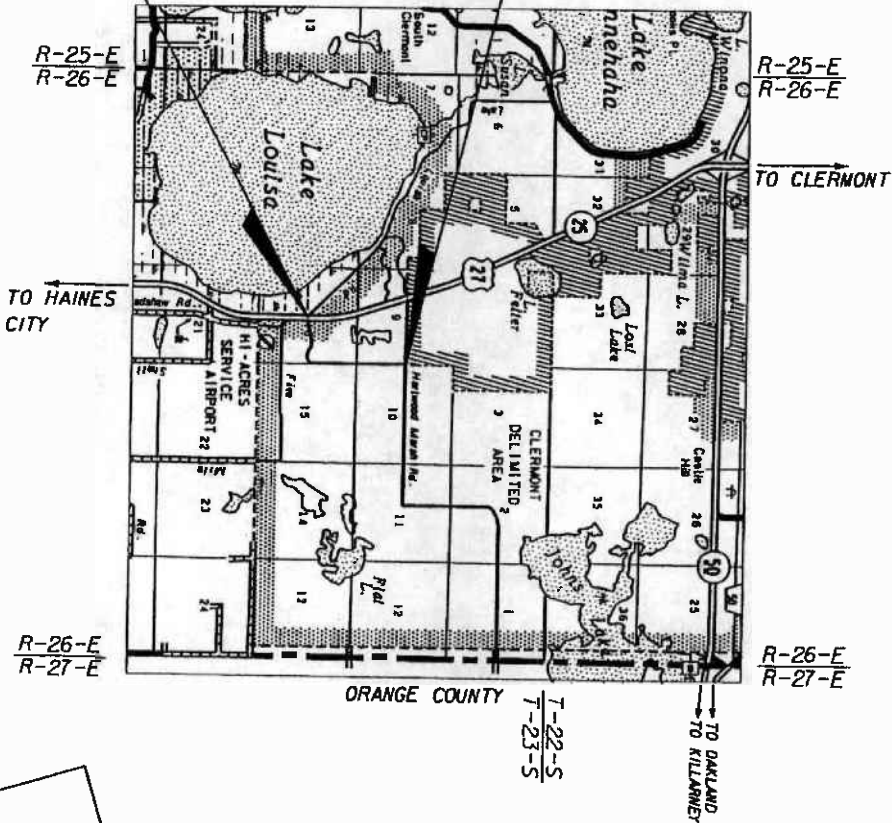
SOUTH HANCOCK ROAD
FROM US 27 / SR 25 TO HARTWOOD MARSH ROAD

INDEX OF ROADWAY PLANS


SHEET NO.	SHEET DESCRIPTION
1	KEY SHEET
2 - 7	DRAINAGE MAP
8	FLOOD DATA TABLE
9 - 12	TYPICAL SECTIONS
13	SUMMARY OF DRAINAGE STRUCTURES NOT INCLUDED
14	GENERAL NOTES
15-33	PROJECT LAYOUT
34 - 35	PLAN AND PROFILE SHEETS
36	LATERAL OUTFALL SHEET
37	INTERSECTION DETAILS
38 - 74	DRAINAGE STRUCTURE SHEETS
75 - 76	SMALL DETAIL SHEET
77	POND CROSS SECTIONS
78 - 84	DRAINAGE DETAIL SHEET
85	CROSS SECTIONS
86 - 118	STORM WATER POLLUTION PREVENTION PLAN
119	TRAFFIC CONTROL PLAN NOT INCLUDED
120-124	SIGNING AND PAVEMENT MARKING TABULATION OF QUANTITIES NOT INCLUDED
125-127	SIGNING AND PAVEMENT MARKING GENERAL NOTES NOT INCLUDED
128-130	SIGNING AND PAVEMENT MARKING PLANS NOT INCLUDED
131-132	SIGNING AND PAVEMENT MARKING NOTES NOT INCLUDED
133-134	SIGNING AND PAVEMENT MARKING PLANS NOT INCLUDED
135-136	SIGNING AND PAVEMENT MARKING NOTES NOT INCLUDED
137-138	SIGNING AND PAVEMENT MARKING PLANS NOT INCLUDED
139-140	SIGNING AND PAVEMENT MARKING NOTES NOT INCLUDED
141-142	SIGNING AND PAVEMENT MARKING PLANS NOT INCLUDED
143-144	SIGNING AND PAVEMENT MARKING NOTES NOT INCLUDED
145-146	SIGNING AND PAVEMENT MARKING PLANS NOT INCLUDED
147-148	SIGNING AND PAVEMENT MARKING NOTES NOT INCLUDED
149-150	SIGNING AND PAVEMENT MARKING PLANS NOT INCLUDED
151-152	SIGNING AND PAVEMENT MARKING NOTES NOT INCLUDED
153-154	SIGNING AND PAVEMENT MARKING PLANS NOT INCLUDED
155-156	SIGNING AND PAVEMENT MARKING NOTES NOT INCLUDED
157-158	SIGNING AND PAVEMENT MARKING PLANS NOT INCLUDED
159-160	SIGNING AND PAVEMENT MARKING NOTES NOT INCLUDED
161-162	SIGNING AND PAVEMENT MARKING PLANS NOT INCLUDED
163-164	SIGNING AND PAVEMENT MARKING NOTES NOT INCLUDED
165-166	SIGNING AND PAVEMENT MARKING PLANS NOT INCLUDED
167-168	SIGNING AND PAVEMENT MARKING NOTES NOT INCLUDED
169-170	SIGNING AND PAVEMENT MARKING PLANS NOT INCLUDED
171-172	SIGNING AND PAVEMENT MARKING NOTES NOT INCLUDED
173-174	SIGNING AND PAVEMENT MARKING PLANS NOT INCLUDED
175-176	SIGNING AND PAVEMENT MARKING NOTES NOT INCLUDED
177-178	SIGNING AND PAVEMENT MARKING PLANS NOT INCLUDED
179-180	SIGNING AND PAVEMENT MARKING NOTES NOT INCLUDED
181-182	SIGNING AND PAVEMENT MARKING PLANS NOT INCLUDED
183-184	SIGNING AND PAVEMENT MARKING NOTES NOT INCLUDED
185-186	SIGNING AND PAVEMENT MARKING PLANS NOT INCLUDED
187-188	SIGNING AND PAVEMENT MARKING NOTES NOT INCLUDED
189-190	SIGNING AND PAVEMENT MARKING PLANS NOT INCLUDED
191-192	SIGNING AND PAVEMENT MARKING NOTES NOT INCLUDED
193-194	SIGNING AND PAVEMENT MARKING PLANS NOT INCLUDED
195-196	SIGNING AND PAVEMENT MARKING NOTES NOT INCLUDED
197-198	SIGNING AND PAVEMENT MARKING PLANS NOT INCLUDED
199-200	SIGNING AND PAVEMENT MARKING NOTES NOT INCLUDED

BEGIN PROJECT
STA 400+45.98

END PROJECT
T-22-S
T-23-S
STA 470+85.27



PROJECT LOCATION



PROJECT LENGTH IS BASED ON £ OF CONSTRUCTION

LENGTH OF PROJECT

	LINEAR FEET	MILES
ROADWAY	7039.29	1.333
BRIDGES	0.00	0.000
NET LENGTH OF PROJECT	7039.29	1.333
EXCEPTIONS	0.00	0.000
GROSS LENGTH OF PROJECT	7039.29	1.333

LAKE COUNTY PROJECT MANAGER: THOMAS MCCANN, P.E.

PERMIT SUBMITTAL
RECEIVED IN
AUTUMONT STAMPS
02/26/2008
FEB 27 2008

DATE	BY	DESCRIPTION
		KEY SHEET REVISION INFORMATION
		REGULATORY
		ROADWAY PLANS
		ENGINEER OF RECORD: KAREN W. VAN DEN AVONT, PE
		P.E. NO.: 44794

115324-1

PLANS PREPARED BY:
HNTB
HNTB CORPORATION
300 PRIMERA BOULEVARD, SUITE 200
LAKE WARY, FL 32746
PHONE: (407) 805-0355
FAX: 407-805-0227
CERT. OF AUTH. NO. 6500
VENDOR NO.: V98567003

COUNTY MANAGER:
CINDY HALL

COUNTY COMMISSIONERS:
LINDA STEWERT
DEBBIE STEVENDER
JENNIFER HILL
ELAINE RENICK
WELTON CADWELL

ROADWAY SHOP DRAWINGS
TO BE SUBMITTED TO:
KAREN M. VAN DEN AVONT, PE
HNTB CORPORATION
300 PRIMERA BOULEVARD, SUITE 200
LAKE WARY, FLORIDA 32746

FISCAL YEAR	SHEET NO.
07	1

NOTE: THE SCALE OF THESE PLANS MAY HAVE CHANGED DUE TO REPRODUCTION.

[Signature]
2/26/08

For Design Standards Modifications click on "Design Standards" at the following web site:
<http://www.dot.state.fl.us/rddesign/>

APPLICABLE DESIGN STANDARDS MODIFICATIONS: 1-1-08