

SECTION C

**Environmental Resource Permit
Notice of Receipt Of Application**

This information is required in addition to that required in other sections of the application. Please submit five copies of this notice of receipt of application and all attachments. Please submit all information on 8 1/2 x 11" paper.

Project Name: Hancock Rd - Old Hwy 50 to Fosgate Rd County: Lake
Owner: Lake County Board of County Commissioners
Applicant: Lake County Board of County Commissioners
Applicant's Address: 315 W. Main Street, Tavares, Florida 32778

1. Indicate the project boundaries on a USGS quadrangle map reduced or enlarged as necessary to legibly show the entire project. If not apparent from the quad map, attach a location map showing a north arrow and a graphic scale; Section(s), Township(s), and Range(s); and sufficient detail to allow a person unfamiliar with the site to find it.

2. Provide the names of all wetlands, or other surface waters that would be dredged, filled, impounded, diverted, drained, or would receive discharge (either directly or indirectly), or would otherwise be impacted by the proposed activity, and specify if they are in an Outstanding Florida Water or Aquatic Preserve:
Skyridge subdivision Pond J, land locked (un-named) low area in Basin 1, Patterson Lake, Reserve @Minneola Pond.

3. Attach a depiction (plan and section views), which clearly shows the works or other facilities proposed to be constructed. Use a scale sufficient to show the location and type of works. Use multiple sheets, if necessary.

4. Briefly describe the proposed project (such as "construct a deck with boatshelter", "replace two existing culverts", "construct surface water management system to serve 150 acre residential development"):
Construct stormwater management system to serve 1.42 miles of widening of Hancock Rd.

5. Specify the acreage of wetlands or other surface waters, if any, that are proposed to be disturbed, filled, excavated, or otherwise impacted by the proposed activity:
None

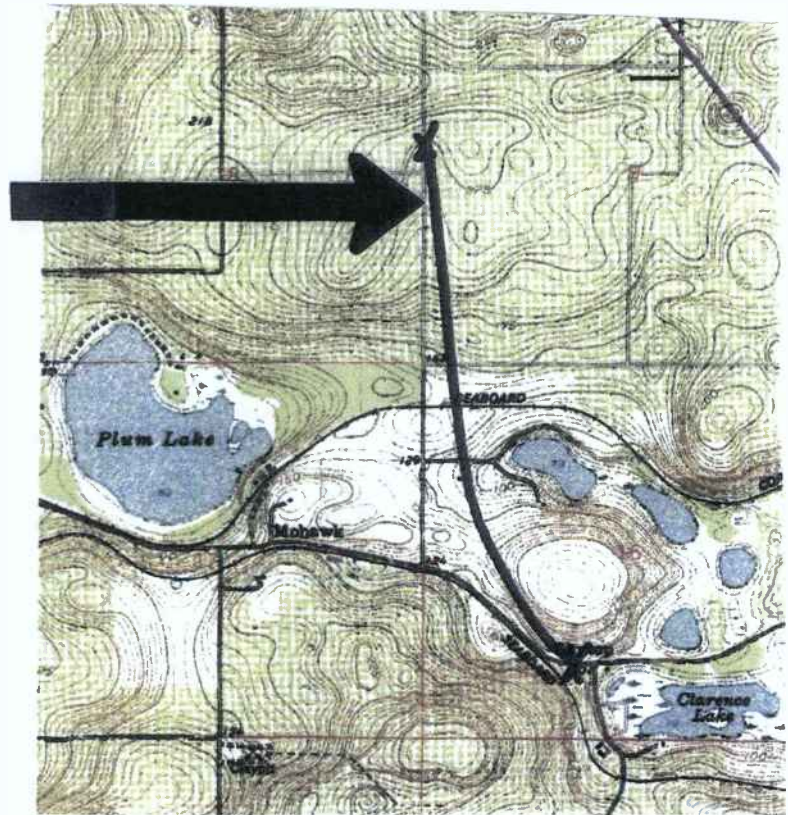
6. Provide a brief statement describing any proposed mitigation for impacts to wetlands and other surface waters (attach additional sheets if necessary):
None

FOR AGENCY USE ONLY	
Application Name:	RECEIVED
Application Number:	
Office where the application can be inspected:	JAN 27 2011
Date to be posted:	Date to be removed:
ALTAMONTE	



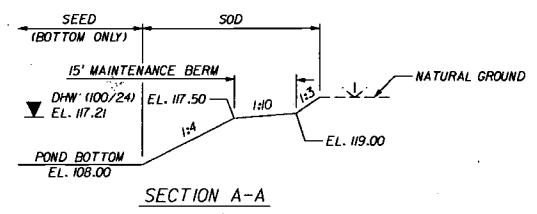
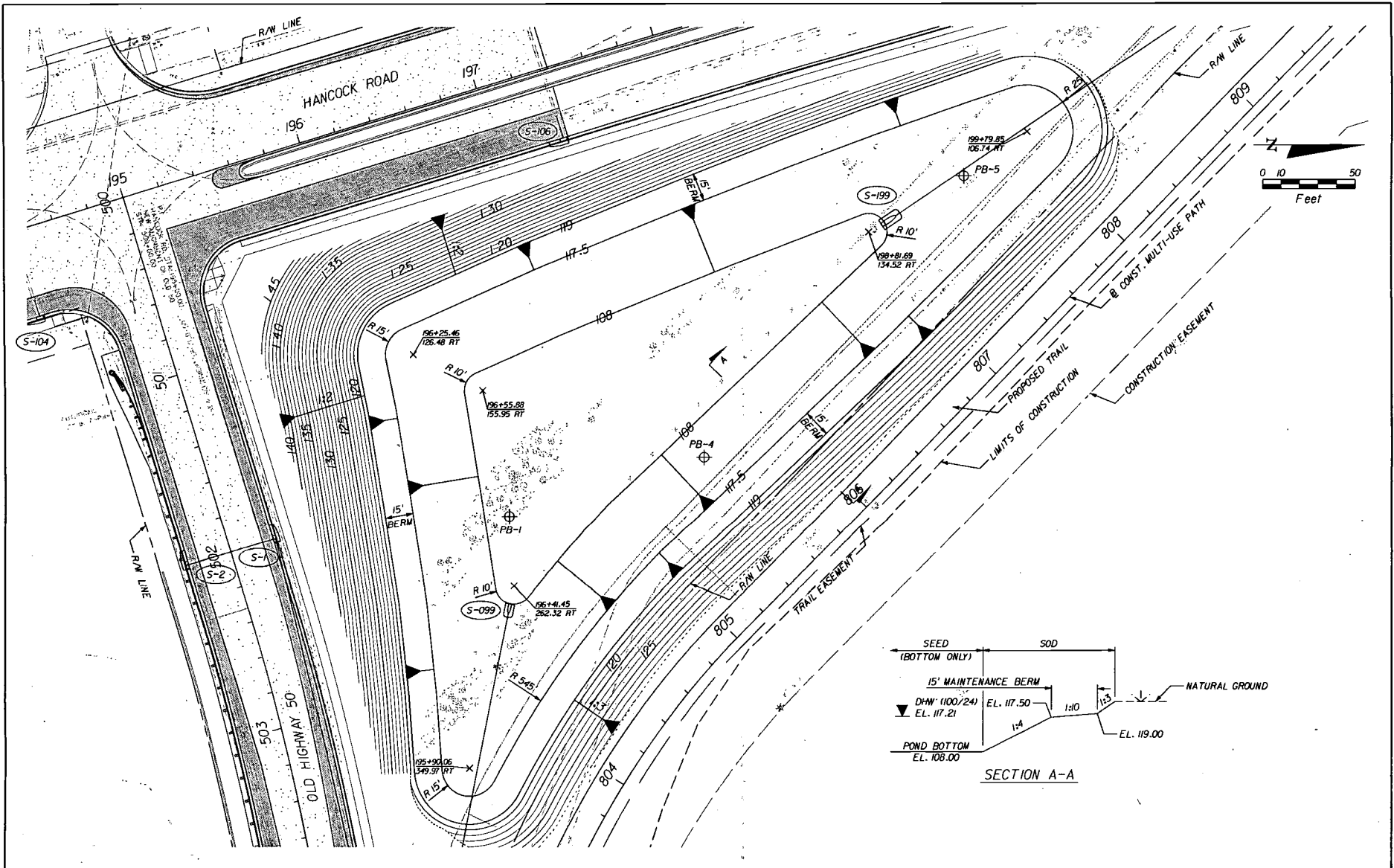
PROJECT

PROJECT



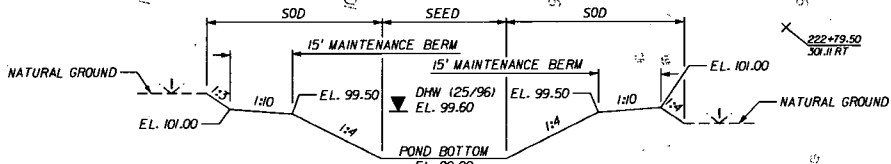
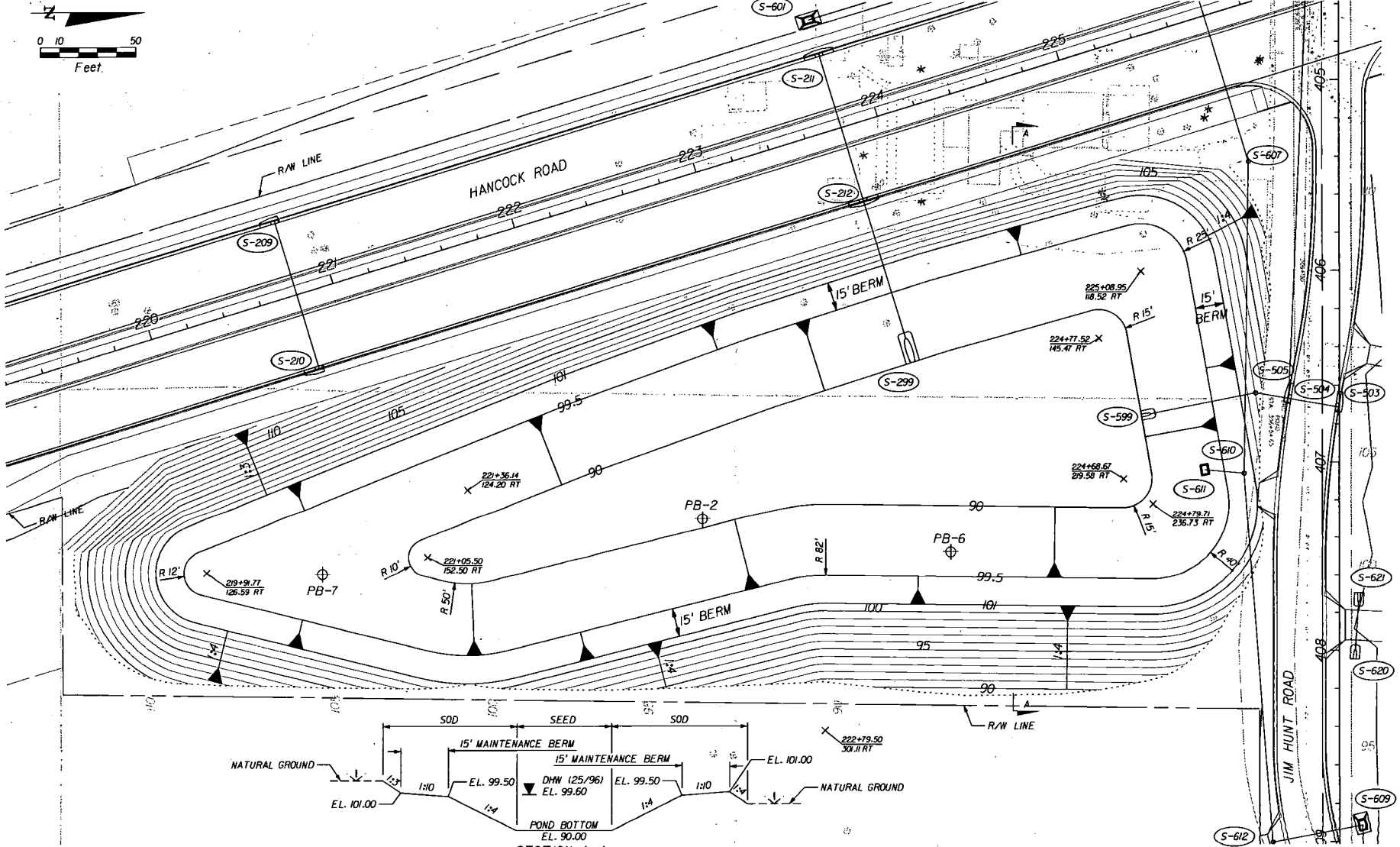
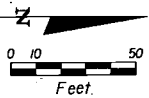
QUAD NAME: CLERMONT EAST

SHEET NO. 1 OF 1	PROJECT NO. T200801	NORTH HANCOCK ROAD SEGMENT A LOCATION MAP	Engineering Consultants, Inc. 9505 KINGSBURY COURT WINDERMERE, FL 34786 407.770.1004 F-1 LICENSE NO. 00000000000000000000 JAMES E. MYERS, P.E. REG. NO. 844751			
	DESIGNED BY JEM					



REVISIONS	DATE	TYLIN INTERNATIONAL 225 E. ROBINSON STREET, SUITE 490 ORLANDO, FLORIDA 32801 P 407.983.7101 F 407.999.5228 CERTIFICATE OF AUTHORIZATION 00002017		LAKE COUNTY DEPARTMENT OF PUBLIC WORKS ENGINEERING DIVISION 123 N. SINCLAIR AVENUE TAVARES, FLORIDA 32778	SIGNATURE	POND 1 DETAIL	SHEET NO. 72
					DATE		

DATE: TIME: FILE:



SECTION A-A

REVISIONS	DATE

TYLIN INTERNATIONAL
 225 E. ROBINSON STREET, SUITE 450
 ORLANDO, FLORIDA 32801
 P 407.582.7101 F 407.999.5229
 CERTIFICATE OF AUTHORIZATION 00002017

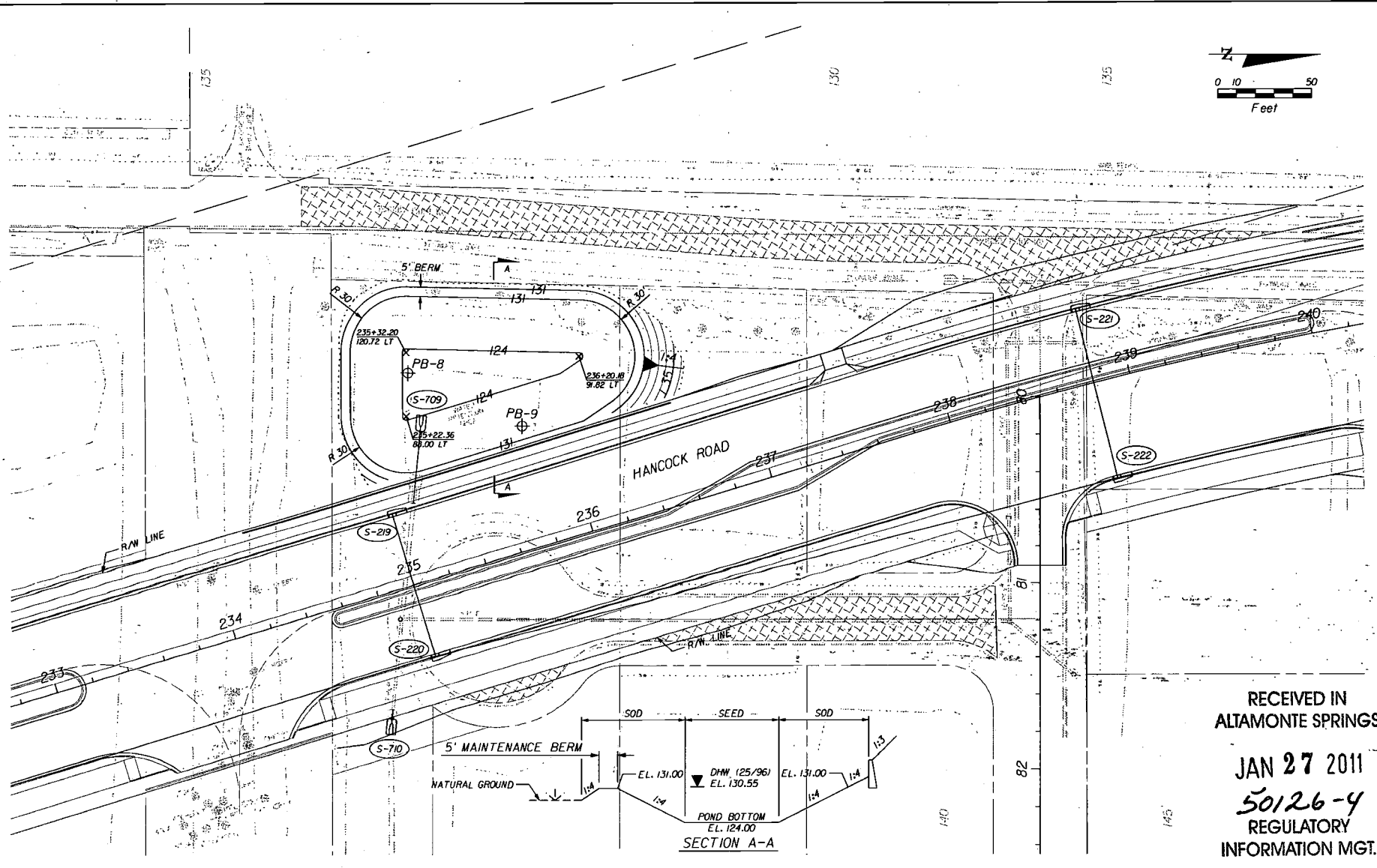
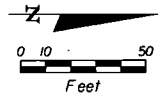


LAKE COUNTY
 DEPARTMENT OF PUBLIC WORKS
 ENGINEERING DIVISION
 123 N. SINCLAIR AVENUE
 TAYLORS, FLORIDA 32778

SIGNATURE
 DATE
 JAMES E. MYERS, P.E. NO. 44751

POND 2 DETAIL

SHEET NO.
 73



RECEIVED IN
 ALTAMONTE SPRINGS
 JAN 27 2011
 50126-4
 REGULATORY
 INFORMATION MGT.

<table border="1"> <thead> <tr> <th>REVISIONS</th> <th>DATE</th> </tr> </thead> <tbody> <tr><td> </td><td> </td></tr> <tr><td> </td><td> </td></tr> <tr><td> </td><td> </td></tr> <tr><td> </td><td> </td></tr> </tbody> </table>	REVISIONS	DATE									TYLIN INTERNATIONAL 225 E. ROBINSON STREET, SUITE 400 ORLANDO, FLORIDA 32801 P 407.583.7101 F 407.989.5228 CERTIFICATE OF AUTHORIZATION 00002017	 LAKE COUNTY FLORIDA	LAKE COUNTY DEPARTMENT OF PUBLIC WORKS ENGINEERING DIVISION 123 N. SINCLAIR AVENUE TAVARES, FLORIDA 32778	SIGNATURE _____ DATE _____ JAMES E. MYERS, P.E. NO. 44751	POND 3 DETAIL (BIG SKY SUBDIVISION)	SHEET NO. 74
REVISIONS	DATE															

USERS STWYR FILES