




Oversized Drawings

1723

COUNTY COMMISSIONERS

- DISTRICT 1 - RHONDA H GERBER
 - DISTRICT 2 - WILLIAM H GOOD
 - DISTRICT 3 - G. RICHARD SWARTZ
 - DISTRICT 4 - CATHERINE C. HANSON
 - DISTRICT 5 - WELTON G. CADWELL
- COUNTY MANAGER - SUE B. WHITTE
- PUBLIC WORKS DIRECTOR - JIM STEVENDER, JR., P.E., P.L.S.
- DIRECTOR OF ENGINEERING - FREDERICK J. SCHNEIDER, P.E.

LAKE COUNTY PUBLIC WORKS DEPARTMENT
ENGINEERING DIVISION



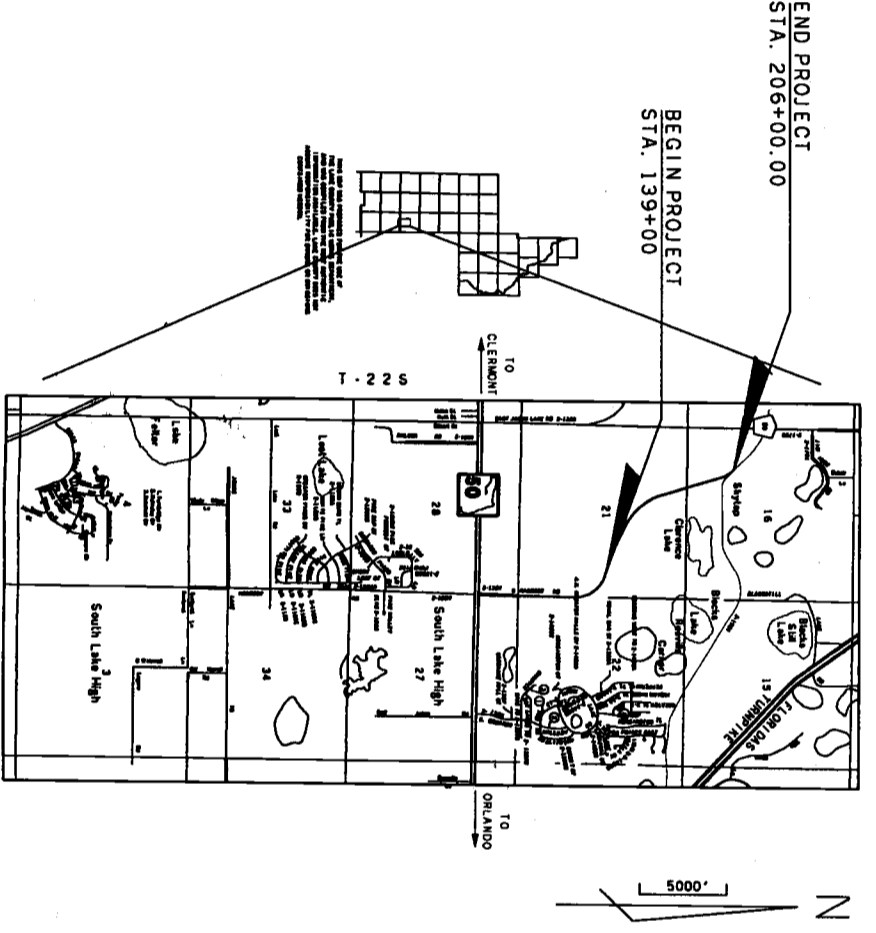
PROPOSED PLANS FOR
NORTH HANCOCK ROAD
 (PHASE II)
LAKE COUNTY
 R - 2 6 E

| SHEET NO. | SHEET DESCRIPTION |
|-----------|-------------------------------|
| 1 | KEY SHEET |
| 2 | AERIAL (NOT INCLUDED) |
| 3-4 | TYPICAL SECTIONS |
| 5 | GENERAL NOTES |
| 6-12 | ROADWAY PLAN / PROFILE SHEETS |
| 13 | TUNNEL DETAIL SHEET |
| 14-52 | ROADWAY CROSS SECTIONS |

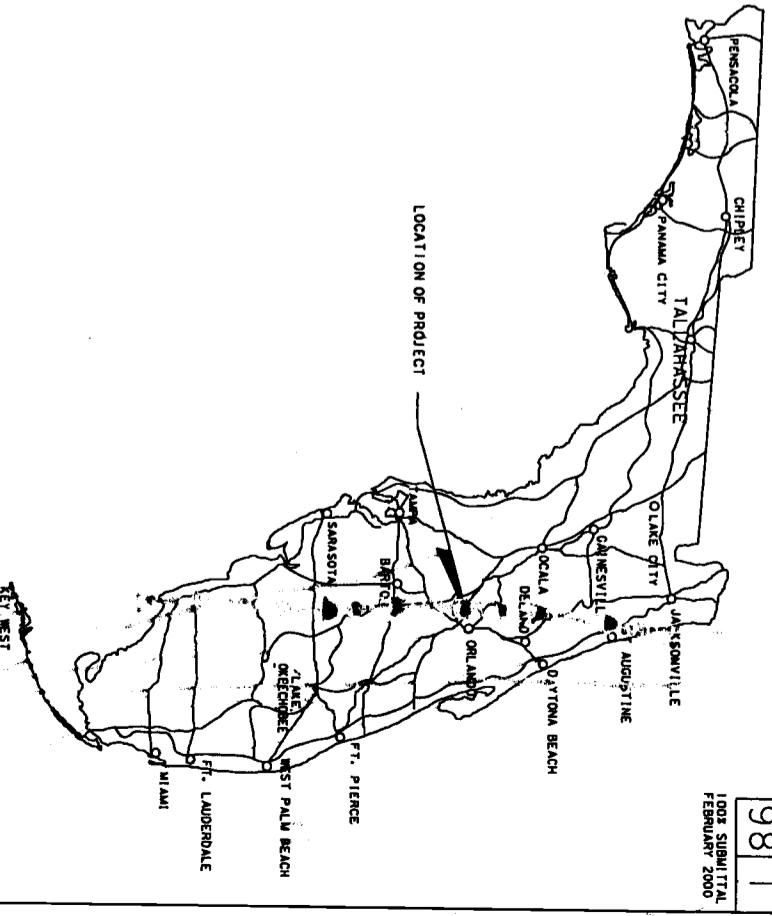
| DATE | BY | REVISIONS |
|------|----|-----------|
| | | |
| | | |

GOVERNING SPECIFICATIONS, STATE OF FLORIDA, SPECIAL PROVISIONS, LATEST EDITION, AND SPECIAL PROVISIONS, DATED 1991, SUPPLEMENTS AND CONTRACT SPECIFICATIONS THEREOF, IF NOTED IN THE CONTRACT SPECIFICATIONS FOR THIS PROJECT.

THESE PLANS HAVE BEEN PREPARED IN ACCORDANCE WITH AND ARE GOVERNED BY THE STATE OF FLORIDA DEPARTMENT OF TRANSPORTATION ROADWAY AND TRAFFIC DESIGN STANDARDS (BOOKLET DATED JANUARY, 1994).



| LENGTH OF PROJECT | | |
|-------------------------|-------------|-------|
| GROSS LENGTH OF PROJECT | LINEAR FEET | MILES |
| | 6700.2 | 1.27 |



981
 1005 SUBMITTAL
 FEBRUARY 2000

PREPARED FOR:
 LAKE COUNTY PUBLIC WORKS DEPT.
 123 N. ST. CLAIR AVE.
 TAVARES, FLORIDA 32778
 (352) 343-9655

PLANS PREPARED BY:
VHB
 Vanasse Hangen Brustlin, Inc.
 Transportation, Land Development,
 Environmental Services
 135 W. Central Blvd., Suite 800
 Orlando, FL 32801 (407) 839-4006
 WWW.VHB.COM

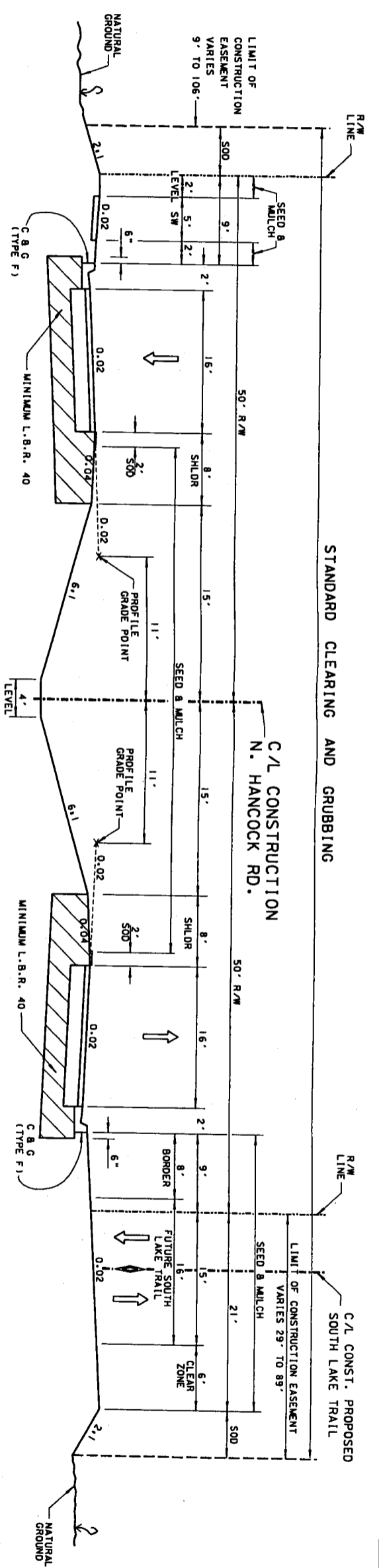
RECEIVED
 FEB 07 2000
 49-069-1891-26-2-11
 PDS
 ORLANDO
 SJR WMD

2-7-00
Drainage

ENGINEER OF RECORD: RICHARD BOBLETZ, P.E.
 APPROVED BY: _____
 DATE: _____
 P.E. NO.: 40018

FOR PERMIT REVIEW
2-7-00

40-069-50126-3



TRAFFIC DATA

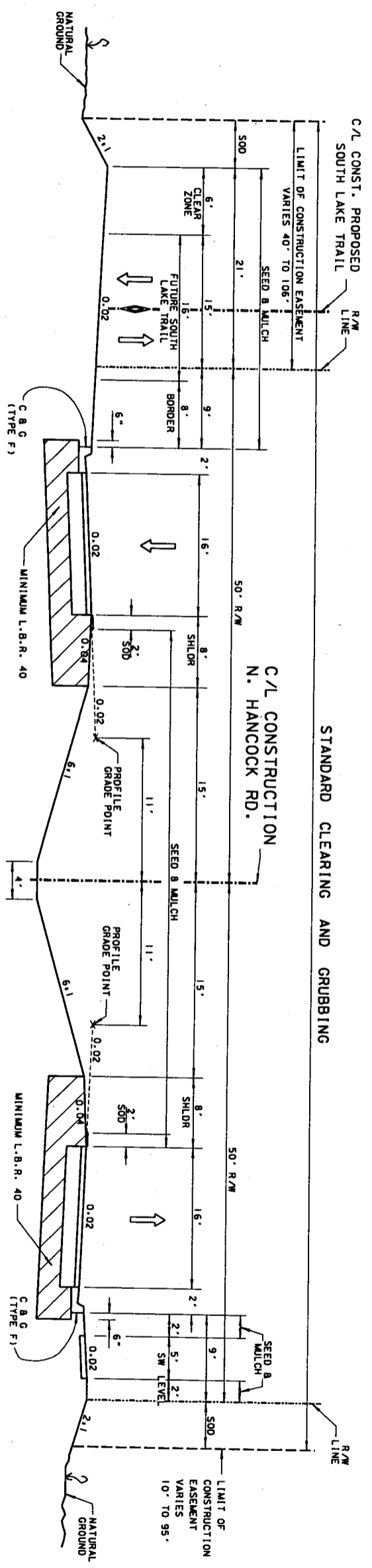
EST. 1999 A.D.T. - 2,500 Vpd
 EST. 2009 A.D.T. - 8,100 Vpd
 EST. 2019 A.D.T. - 8,500 Vpd
 EST. 2019 D.H.V. - 530 Vpd
 K-7% D-70% 24-HR. T-5%

DESIGN SPEED - 45 MPH

TYPICAL SECTION

STA 139+00 TO STA 172+19.96

NEW CONSTRUCTION
 TYPE B STABILIZATION (12")
 LIMEROCK BASE (LBR 100) (8")
 TYPE S STRUCTURAL COURSE (2")
 FRICTION COURSE FC-3 (1")



TRAFFIC DATA

EST. 1999 A.D.T. - 2,300 Vpd
 EST. 2009 A.D.T. - 6,000 Vpd
 EST. 2019 A.D.T. - 6,400 Vpd
 EST. 2019 D.H.V. - 300 Vpd
 K-5% D-60% 24-HR. T-5%

DESIGN SPEED - 45 MPH

TYPICAL SECTION

STA 172+19.96 TO 206+00.00

NEW CONSTRUCTION
 TYPE B STABILIZATION (12")
 LIMEROCK BASE (LBR 100) (8")
 TYPE S STRUCTURAL COURSE (2")
 FRICTION COURSE FC-3 (1")

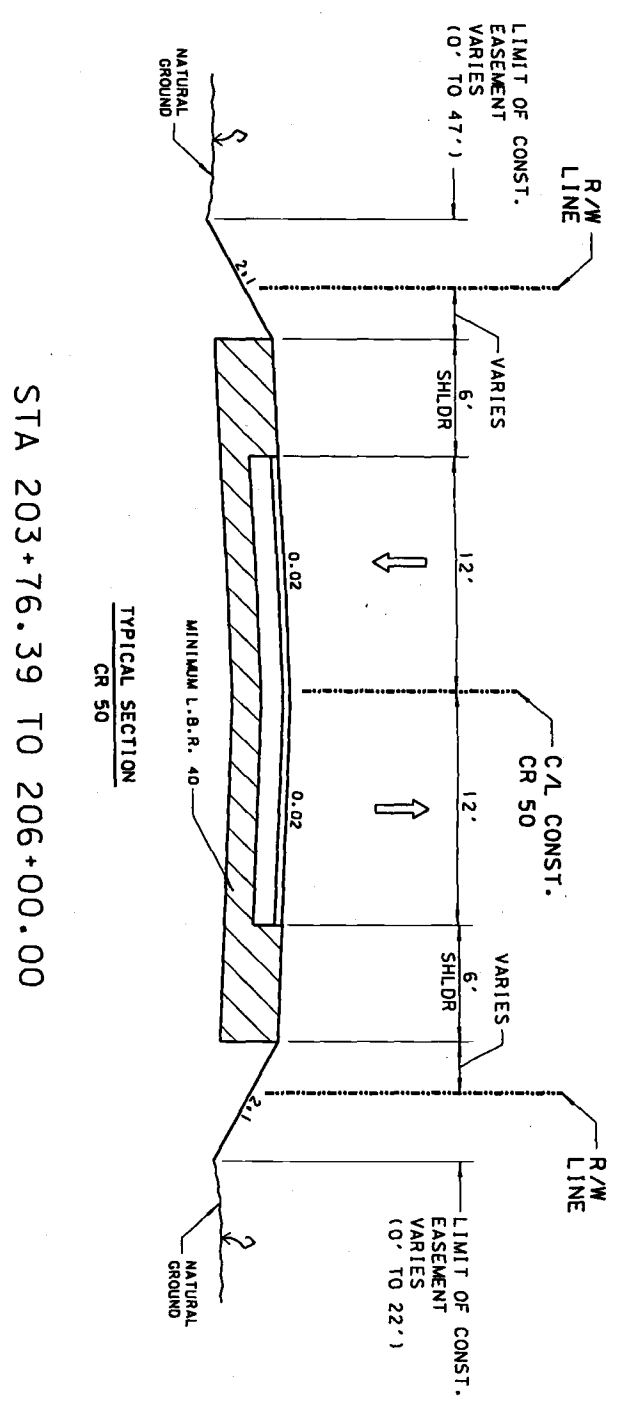
RECEIVED
 FEB 07 2009
 49-06 pds
 ORLANDO
 SJR WMD

| DATE | BY | DESCRIPTION | DATE | BY | DESCRIPTION | DATE | BY | DESCRIPTION |
|------|----|-------------|------|----|-------------|------|----|-------------|
| | | | | | | | | |
| | | | | | | | | |
| | | | | | | | | |
| | | | | | | | | |
| | | | | | | | | |
| | | | | | | | | |
| | | | | | | | | |
| | | | | | | | | |
| | | | | | | | | |

VHB
 VANASSE HANGEN BRUSTLIN, INC.
 TRANSPORTATION, LAND DEVELOPMENT,
 ENVIRONMENTAL SERVICES
 135 W. CENTRAL BLVD., SUITE 800
 ORLANDO, FL 32801 (407)339-4006

LAKE COUNTY PUBLIC WORKS
 ENGINEERING DIVISION
 123 N. SINGLAR AVE.
 TAVARES, FLORIDA 32778

TYPICAL SECTION
 N. HANCOCK ROAD



| DATE | BY | DESCRIPTION | DATE | BY | DESCRIPTION |
|-----------|----|-------------|------|----|-------------|
| REVISIONS | | | | | |
| | | | | | |
| | | | | | |
| | | | | | |
| | | | | | |

VHB
 VANASSE HANGEN BRUSTLIN, INC.
 TRANSPORTATION, LAND DEVELOPMENT,
 ENVIRONMENTAL SERVICES, SUITE 800
 135 W. CENTRAL BLVD., SUITE 800
 ORLANDO, FL 32801 (407)933-4088

LAKE COUNTY PUBLIC WORKS
 ENGINEERING DIVISION
 125 N. SINCLAIR AVE.
 TAVARES, FLORIDA 32778

RECEIVED
 FEB 07 2006
 UA-065
 ORLANDO
 SJR WIND

GENERAL NOTES

- 1) STRIPING:
 - A) ALL STRIPING TO BE LEAD FREE THERMOPLASTIC.
 - B) STRIPING TO CONFORM TO M.U.T.C.D., LATEST EDITION.
 - C) ALL CENTERLINE STRIPING SHALL HAVE REFLECTIVE RAISED PAVEMENT MARKINGS (RPM'S) UNLESS OTHERWISE NOTED.
- 2) EROSION AND SEDIMENT CONTROL:
 - A) THE CONTRACTOR MUST INSTALL AND MAINTAIN GRASS, SEED AND MULCH, OR SOD ON EXPOSED SLOPES WITHIN 48 HOURS OF COMPLETED FINAL GRADES, AND AT ANY OTHER TIME AS NECESSARY TO PREVENT EROSION, SEDIMENTATION OR TURBID DISCHARGES TO ANY DOWNSTREAM BODY, WETLAND OR OFFSITE PROPERTY. SODDING ON SLOPES 3:1 AND STEEPER SHALL BE STAKED.
 - B) THE CONTRACTOR SHALL BE RESPONSIBLE FOR THE PROJECT COMPLYING WITH APPLICABLE STATE WATER QUALITY STANDARDS DURING CONSTRUCTION AS SPECIFIED IN THE PERMITS. ALL WATER AND WIND EROSION SHALL BE MINIMIZED AS DEFINED IN THE SPECIFICATIONS AND PERMITS. THE SPECIFICATIONS PROVIDE ONLY A MINIMUM REQUIREMENT FOR EROSION AND SEDIMENTATION CONTROL. IT IS THE CONTRACTOR'S RESPONSIBILITY TO IMPLEMENT CONTROL MEASURES NOT SHOWN IN THE SPECIFICATIONS.
 - C) THE CONTRACTOR IS RESPONSIBLE FOR OBTAINING THE NATIONAL POLLUTION DISCHARGE ELIMINATION SYSTEM (NPDES) PERMIT PRIOR TO BEGINNING CONSTRUCTION.
 - D) THE CONTRACTOR SHALL ALSO OPERATE AND MAINTAIN EROSION AND SEDIMENT CONTROL DEVICES AND STRUCTURES IN ACCORDANCE WITH THE REGULATIONS SET FORTH IN NPDES. EROSION AND SEDIMENT CONTROL DEVICES, SUCH AS BALED HAY, STRAW BARRIERS, AND SILT FENCES, MUST BE MAINTAINED AT ALL LOCATIONS UNTIL CONSTRUCTION IS COMPLETED AND DISTURBED SOIL AREAS ARE STABILIZED. THE CONTRACTOR SHALL ALSO BE RESPONSIBLE FOR REMOVING THE EROSION CONTROL DEVICES. AT NO TIME SHALL THERE BE ANY OFFSITE DISCHARGE THAT VIOLATES THE WATER QUALITY STANDARDS IN CHAPTERS 62-302 AND 62-4, FLORIDA ADMINISTRATIVE CODE.
 - E) THE CONTRACTOR SHALL SEED AND MULCH ALL AREAS DISTURBED BY CONSTRUCTION UNLESS SODDING, OR OTHER MORE READILY EFFECTIVE STABILIZING PRACTICES ARE SPECIFIED ON THE PLANS.
- 3) UTILITIES:
 - A) UTILITIES WILL BE PROVIDED AS FOLLOWS:
 1. ELECTRIC WILL BE PROVIDED BY: FLORIDA POWER CORPORATION
3250 BONNETT CREEK ROAD
LAKE BUENA VISTA, FLORIDA 32830
(407) 938-6658
 2. TELEPHONE WILL BE PROVIDED BY: SPRINT
425 NORTH THIRD STREET
LEESBURG, FLORIDA 34748
(352) 329-1754
 3. WATER WILL BE PROVIDED BY: CITY OF CLERMONT
1 WESTGATE PLZ
CLERMONT, FLORIDA 34711
(352) 394-4081
 - B) THE LOCATION OF THE UTILITIES SHOWN IN THE PLANS ARE APPROXIMATELY ONLY. THE CONTRACTOR SHALL DETERMINE THE EXACT LOCATION DURING CONSTRUCTION.
 - C) THE CONTRACTOR IS RESPONSIBLE FOR NOTIFYING THE UTILITY COMPANIES PRIOR TO CONSTRUCTION.
 - D) UTILITIES ARE TO BE ADJUSTED BY OTHERS AS DIRECTED BY LAKE COUNTY.
 - 4) EXISTING STREETS AND DRIVES SHALL BE MAINTAINED TO LOCAL TRAFFIC AND PROPERTY OWNERS. COST OF DRIVEWAY MAINTENANCE SHALL BE INCLUDED IN THE CONTRACTOR'S BID PRICE FOR TRAFFIC CONTROL.
 - 5) CURB CUT RAMPS ARE AS PER F.D.O.T. INDEX NO. 304.
 - 6) TRAFFIC CONTROL:
 - A) THE CONTRACTOR SHALL CONFORM TO THE M.U.T.C.D. FOR STREETS AND HIGHWAYS, PART IV, LATEST EDITION, AND F.D.O.T. ROADWAY AND TRAFFIC DESIGN STANDARDS, INDEX NOS. 600-660 AS APPLICABLE.
 - B) THE CONTRACTOR SHALL SUBMIT DETAILED TRAFFIC CONTROL PLANS FOR REVIEW AND APPROVAL BY LAKE COUNTY. COST OF THIS WORK SHALL BE INCLUDED IN THE CONTRACTOR'S BID PRICE FOR TRAFFIC CONTROL.
 - 7) ALL EXISTING DRAINAGE STRUCTURES AND PIPES ARE TO REMAIN UNLESS OTHERWISE NOTED.

| DATE | BY | DESCRIPTION | DATE | BY | DESCRIPTION | DATE | BY | DESCRIPTION | DATE | BY | DESCRIPTION |
|------|----|-------------|------|----|-------------|------|----|-------------|------|----|-------------|
| | | | | | | | | | | | |

VHB
 VANASSE HANGEN BRUSTLIN, INC.
 TRANSPORTATION, LAND DEVELOPMENT,
 ENVIRONMENTAL SERVICES
 135 W. CENTRAL BLVD., SUITE 1150
 ORLANDO, FL 32801 (407) 839-4006

LAKE COUNTY PUBLIC WORKS
 ENGINEERING DIVISION
 125 N. SENECA AVE.
 TAVARES, FLORIDA 32780

GENERAL NOTES
 N. HANCOCK ROAD

RECEIVED
 FEB 07 2000
 42-069 PDS 4140 Gma-ELB
 ORLANDO
 SJR WMD

(S-300) STA. 142+00.00 (140+25 LT.)
 CONST. INLET TYPE P-5
 INDEX NO. 200, 211
 FL 247.3 (AH)

(S-300) STA. 143+50.00 (140+25 LT.)
 CONST. INLET TYPE P-5
 INDEX NO. 200, 211
 FL 246.5 (AH, BK)

(S-300) STA. 145+00.00 (140+25 LT.)
 CONST. INLET TYPE P-5
 INDEX NO. 200, 211
 FL 244.8 (RT, BK)

(S-303) STA. 145+00.00 (10.00 CL)
 CONST. DBI TYPE C
 GRADE EL. 247.38
 FL 244.4 (RT, LT)

(S-305) STA. 145+50.00 (140+25 LT.)
 CONST. INLET TYPE P-5
 INDEX NO. 200, 211
 FL 243.0 (RT)

(S-302) STA. 145+00.00 (140+25 RT.)
 CONST. INLET TYPE P-5
 INDEX NO. 200, 211
 FL 244.3 (AH, LT)

(S-306) STA. 146+50.00 (140+25 RT.)
 CONST. INLET TYPE P-5
 INDEX NO. 200, 211
 FL 242.8 (AH, BK, LT)

FOUND. 4" x 4" CM NO. 10
 E/W/2 SEC. 21-22E-28S
 S/4, 137+64.84
 290.56 (RT)

BEGIN CONSTRUCTION PHASE II
 STA 139+00 N. HANCOCK RD.
 MATCH EXISTING PAVEMENT

REVERSE CROWN - NB LINES

TYPE 'E' CURB & GUTTER

TYPE 'F' CURB & GUTTER

SUPERELEVATION TRANSITION

LIMIT OF CONSTRUCTION EASEMENT

SCALE: 1"=40'-H
 1"=100'-V

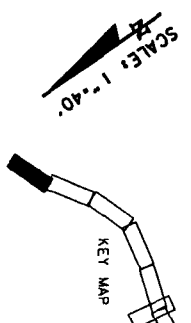
| DATE | BY | DESCRIPTION | DATE | BY | DESCRIPTION | DATE | BY | DESCRIPTION | DATE | BY | DESCRIPTION |
|-------|----|-------------|------|----|-------------|------|----|-------------|------|----|-------------|
| 2-10 | BD | 247.80 | 1-27 | BD | 250.22 | 1-18 | BD | 248.81 | 1-19 | BD | 247.80 |
| 2-20 | | | 1-27 | BD | 249.52 | 1-18 | BD | 248.81 | 1-19 | BD | 247.80 |
| 2-30 | | | 1-27 | BD | 249.52 | 1-18 | BD | 248.81 | 1-19 | BD | 247.80 |
| 2-40 | | | 1-27 | BD | 249.52 | 1-18 | BD | 248.81 | 1-19 | BD | 247.80 |
| 2-50 | | | 1-27 | BD | 249.52 | 1-18 | BD | 248.81 | 1-19 | BD | 247.80 |
| 2-60 | | | 1-27 | BD | 249.52 | 1-18 | BD | 248.81 | 1-19 | BD | 247.80 |
| 2-70 | | | 1-27 | BD | 249.52 | 1-18 | BD | 248.81 | 1-19 | BD | 247.80 |
| 2-80 | | | 1-27 | BD | 249.52 | 1-18 | BD | 248.81 | 1-19 | BD | 247.80 |
| 2-90 | | | 1-27 | BD | 249.52 | 1-18 | BD | 248.81 | 1-19 | BD | 247.80 |
| 2-100 | | | 1-27 | BD | 249.52 | 1-18 | BD | 248.81 | 1-19 | BD | 247.80 |
| 2-110 | | | 1-27 | BD | 249.52 | 1-18 | BD | 248.81 | 1-19 | BD | 247.80 |
| 2-120 | | | 1-27 | BD | 249.52 | 1-18 | BD | 248.81 | 1-19 | BD | 247.80 |
| 2-130 | | | 1-27 | BD | 249.52 | 1-18 | BD | 248.81 | 1-19 | BD | 247.80 |
| 2-140 | | | 1-27 | BD | 249.52 | 1-18 | BD | 248.81 | 1-19 | BD | 247.80 |
| 2-150 | | | 1-27 | BD | 249.52 | 1-18 | BD | 248.81 | 1-19 | BD | 247.80 |
| 2-160 | | | 1-27 | BD | 249.52 | 1-18 | BD | 248.81 | 1-19 | BD | 247.80 |
| 2-170 | | | 1-27 | BD | 249.52 | 1-18 | BD | 248.81 | 1-19 | BD | 247.80 |
| 2-180 | | | 1-27 | BD | 249.52 | 1-18 | BD | 248.81 | 1-19 | BD | 247.80 |
| 2-190 | | | 1-27 | BD | 249.52 | 1-18 | BD | 248.81 | 1-19 | BD | 247.80 |
| 2-200 | | | 1-27 | BD | 249.52 | 1-18 | BD | 248.81 | 1-19 | BD | 247.80 |
| 2-210 | | | 1-27 | BD | 249.52 | 1-18 | BD | 248.81 | 1-19 | BD | 247.80 |
| 2-220 | | | 1-27 | BD | 249.52 | 1-18 | BD | 248.81 | 1-19 | BD | 247.80 |
| 2-230 | | | 1-27 | BD | 249.52 | 1-18 | BD | 248.81 | 1-19 | BD | 247.80 |
| 2-240 | | | 1-27 | BD | 249.52 | 1-18 | BD | 248.81 | 1-19 | BD | 247.80 |
| 2-250 | | | 1-27 | BD | 249.52 | 1-18 | BD | 248.81 | 1-19 | BD | 247.80 |
| 2-260 | | | 1-27 | BD | 249.52 | 1-18 | BD | 248.81 | 1-19 | BD | 247.80 |
| 2-270 | | | 1-27 | BD | 249.52 | 1-18 | BD | 248.81 | 1-19 | BD | 247.80 |
| 2-280 | | | 1-27 | BD | 249.52 | 1-18 | BD | 248.81 | 1-19 | BD | 247.80 |
| 2-290 | | | 1-27 | BD | 249.52 | 1-18 | BD | 248.81 | 1-19 | BD | 247.80 |
| 2-300 | | | 1-27 | BD | 249.52 | 1-18 | BD | 248.81 | 1-19 | BD | 247.80 |
| 2-310 | | | 1-27 | BD | 249.52 | 1-18 | BD | 248.81 | 1-19 | BD | 247.80 |
| 2-320 | | | 1-27 | BD | 249.52 | 1-18 | BD | 248.81 | 1-19 | BD | 247.80 |
| 2-330 | | | 1-27 | BD | 249.52 | 1-18 | BD | 248.81 | 1-19 | BD | 247.80 |
| 2-340 | | | 1-27 | BD | 249.52 | 1-18 | BD | 248.81 | 1-19 | BD | 247.80 |
| 2-350 | | | 1-27 | BD | 249.52 | 1-18 | BD | 248.81 | 1-19 | BD | 247.80 |
| 2-360 | | | 1-27 | BD | 249.52 | 1-18 | BD | 248.81 | 1-19 | BD | 247.80 |
| 2-370 | | | 1-27 | BD | 249.52 | 1-18 | BD | 248.81 | 1-19 | BD | 247.80 |
| 2-380 | | | 1-27 | BD | 249.52 | 1-18 | BD | 248.81 | 1-19 | BD | 247.80 |
| 2-390 | | | 1-27 | BD | 249.52 | 1-18 | BD | 248.81 | 1-19 | BD | 247.80 |
| 2-400 | | | 1-27 | BD | 249.52 | 1-18 | BD | 248.81 | 1-19 | BD | 247.80 |
| 2-410 | | | 1-27 | BD | 249.52 | 1-18 | BD | 248.81 | 1-19 | BD | 247.80 |
| 2-420 | | | 1-27 | BD | 249.52 | 1-18 | BD | 248.81 | 1-19 | BD | 247.80 |
| 2-430 | | | 1-27 | BD | 249.52 | 1-18 | BD | 248.81 | 1-19 | BD | 247.80 |
| 2-440 | | | 1-27 | BD | 249.52 | 1-18 | BD | 248.81 | 1-19 | BD | 247.80 |
| 2-450 | | | 1-27 | BD | 249.52 | 1-18 | BD | 248.81 | 1-19 | BD | 247.80 |
| 2-460 | | | 1-27 | BD | 249.52 | 1-18 | BD | 248.81 | 1-19 | BD | 247.80 |
| 2-470 | | | 1-27 | BD | 249.52 | 1-18 | BD | 248.81 | 1-19 | BD | 247.80 |
| 2-480 | | | 1-27 | BD | 249.52 | 1-18 | BD | 248.81 | 1-19 | BD | 247.80 |
| 2-490 | | | 1-27 | BD | 249.52 | 1-18 | BD | 248.81 | 1-19 | BD | 247.80 |
| 2-500 | | | 1-27 | BD | 249.52 | 1-18 | BD | 248.81 | 1-19 | BD | 247.80 |

VHB
 VANASSE HANGEN BRUSTLIN, INC.
 TRANSPORTATION, LAND DEVELOPMENT,
 ENVIRONMENTAL SERVICES, SUITE 800
 135 W. CENTRAL BLVD., SUITE 800
 ORLANDO, FL 32801 (407) 839-4005

LAKE COUNTY PUBLIC WORKS
 ENGINEERING DIVISION
 100 N. SINCLAIR AVE.
 TAYLORSVILLE, FLORIDA 32779

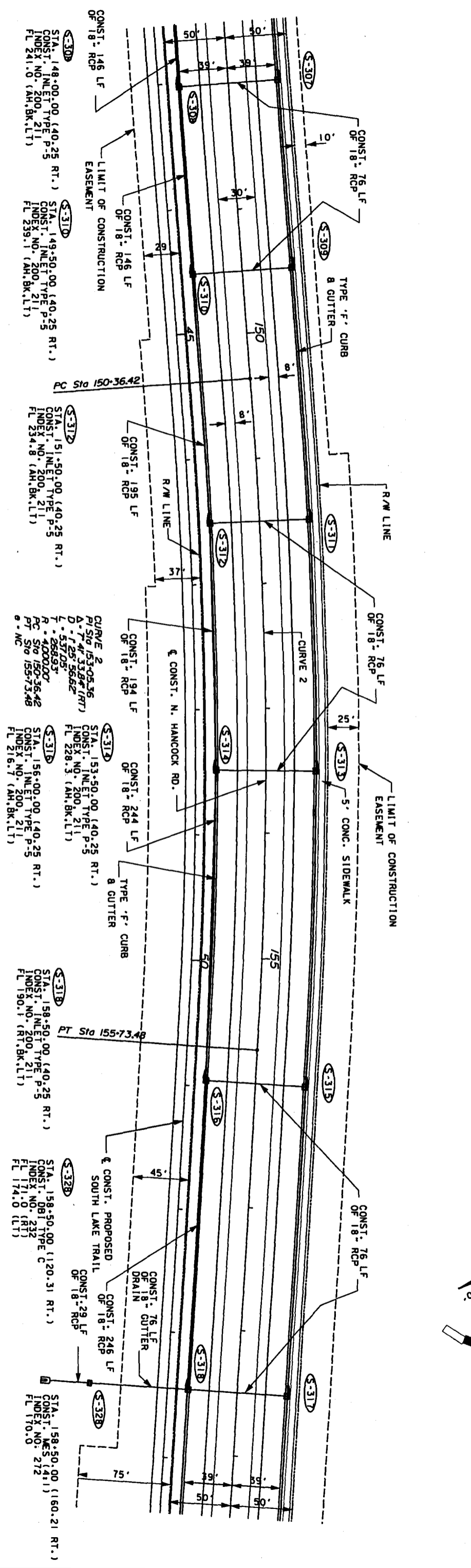
RECEIVED
 FEB 07 2000
 ORLANDO
 SJR WIND
 407-69-1391/211 GMB SKP

PLAN / PROFILE
 N. HANCOCK ROAD
 STA 135+50 TO STA 147+50



| | |
|------------------|---|
| COUNTY PROJ. NO. | |
| SHEET NO. | 6 |

(S-307) STA. 148+00.00 (40+25 LT.) CONST. INLET TYPE P-5 INDEX NO. 200, 211 FL 241.2 (RT)
 (S-309) STA. 149+50.00 (40+25 LT.) CONST. INLET TYPE P-5 INDEX NO. 200, 211 FL 239.3 (RT)
 (S-311) STA. 151+50.00 (40+25 LT.) CONST. INLET TYPE P-5 INDEX NO. 200, 211 FL 235.0 (RT)
 (S-313) STA. 153+50.00 (40+25 LT.) CONST. INLET TYPE P-5 INDEX NO. 200, 211 FL 228.5 (RT)
 (S-315) STA. 156+00.00 (40+25 LT.) CONST. INLET TYPE P-5 INDEX NO. 200, 211 FL 216.9 (RT)
 (S-317) STA. 158+50.00 (40+25 LT.) CONST. INLET TYPE P-5 INDEX NO. 200, 211 FL 201.8 (RT)



| DATE | BY | DESCRIPTION | DATE | BY | DESCRIPTION | DATE | BY | DESCRIPTION | DATE | BY | DESCRIPTION |
|------|----|-------------|------|----|-------------|------|----|-------------|------|----|-------------|
| 180 | | | | | | | | | | | |
| 181 | | | | | | | | | | | |
| 182 | | | | | | | | | | | |
| 183 | | | | | | | | | | | |
| 184 | | | | | | | | | | | |
| 185 | | | | | | | | | | | |
| 186 | | | | | | | | | | | |
| 187 | | | | | | | | | | | |
| 188 | | | | | | | | | | | |
| 189 | | | | | | | | | | | |
| 190 | | | | | | | | | | | |
| 191 | | | | | | | | | | | |
| 192 | | | | | | | | | | | |
| 193 | | | | | | | | | | | |
| 194 | | | | | | | | | | | |
| 195 | | | | | | | | | | | |
| 196 | | | | | | | | | | | |
| 197 | | | | | | | | | | | |
| 198 | | | | | | | | | | | |
| 199 | | | | | | | | | | | |
| 200 | | | | | | | | | | | |
| 201 | | | | | | | | | | | |
| 202 | | | | | | | | | | | |
| 203 | | | | | | | | | | | |
| 204 | | | | | | | | | | | |
| 205 | | | | | | | | | | | |
| 206 | | | | | | | | | | | |
| 207 | | | | | | | | | | | |
| 208 | | | | | | | | | | | |
| 209 | | | | | | | | | | | |
| 210 | | | | | | | | | | | |
| 211 | | | | | | | | | | | |
| 212 | | | | | | | | | | | |
| 213 | | | | | | | | | | | |
| 214 | | | | | | | | | | | |
| 215 | | | | | | | | | | | |
| 216 | | | | | | | | | | | |
| 217 | | | | | | | | | | | |
| 218 | | | | | | | | | | | |
| 219 | | | | | | | | | | | |
| 220 | | | | | | | | | | | |
| 221 | | | | | | | | | | | |
| 222 | | | | | | | | | | | |
| 223 | | | | | | | | | | | |
| 224 | | | | | | | | | | | |
| 225 | | | | | | | | | | | |
| 226 | | | | | | | | | | | |
| 227 | | | | | | | | | | | |
| 228 | | | | | | | | | | | |
| 229 | | | | | | | | | | | |
| 230 | | | | | | | | | | | |
| 231 | | | | | | | | | | | |
| 232 | | | | | | | | | | | |
| 233 | | | | | | | | | | | |
| 234 | | | | | | | | | | | |
| 235 | | | | | | | | | | | |
| 236 | | | | | | | | | | | |
| 237 | | | | | | | | | | | |
| 238 | | | | | | | | | | | |
| 239 | | | | | | | | | | | |
| 240 | | | | | | | | | | | |
| 241 | | | | | | | | | | | |
| 242 | | | | | | | | | | | |
| 243 | | | | | | | | | | | |
| 244 | | | | | | | | | | | |
| 245 | | | | | | | | | | | |
| 246 | | | | | | | | | | | |
| 247 | | | | | | | | | | | |
| 248 | | | | | | | | | | | |
| 249 | | | | | | | | | | | |
| 250 | | | | | | | | | | | |

RECEIVED
 FEB 07 2008
 48-66-139-1200-110-100
 ORLANDO
 SAR WIND

SCALE: 1"=40'-H.
 1"=210'-V.
 COUNTY PROJ. NO. 7
 SHEET NO. 7
 PLAN / PROFILE
 N. HANCOCK ROAD
 STA 147+50 TO STA 159+50

*****SYTIME*****
 *****DGNSPECIFICATION*****

VHB
 VANASSE HANGEN BRUSTLIN, INC.
 TRANSPORTATION, LAND DEVELOPMENT,
 ENVIRONMENTAL SERVICES
 135 W. CENTRAL BLVD., SUITE 800
 ORLANDO, FL 32801 (407) 853-4008

LAKE COUNTY PUBLIC WORKS
 ENGINEERING DIVISION
 188 N. SINGLAR AVE.
 TAYLORS BLVD. SW 3778

(S-319) STA. 161+00.00 (40.25 L+.)
 CONST. INLET TYPE P-5
 INDEX NO. 200, 211
 FL 184.7 (RT)

(S-320) STA. 161+00.00 (0.00 CL)
 CONST. DBI TYPE C
 INDEX NO. 232
 GRADE EL. 187.00
 FL 184.3 (RT, LT)

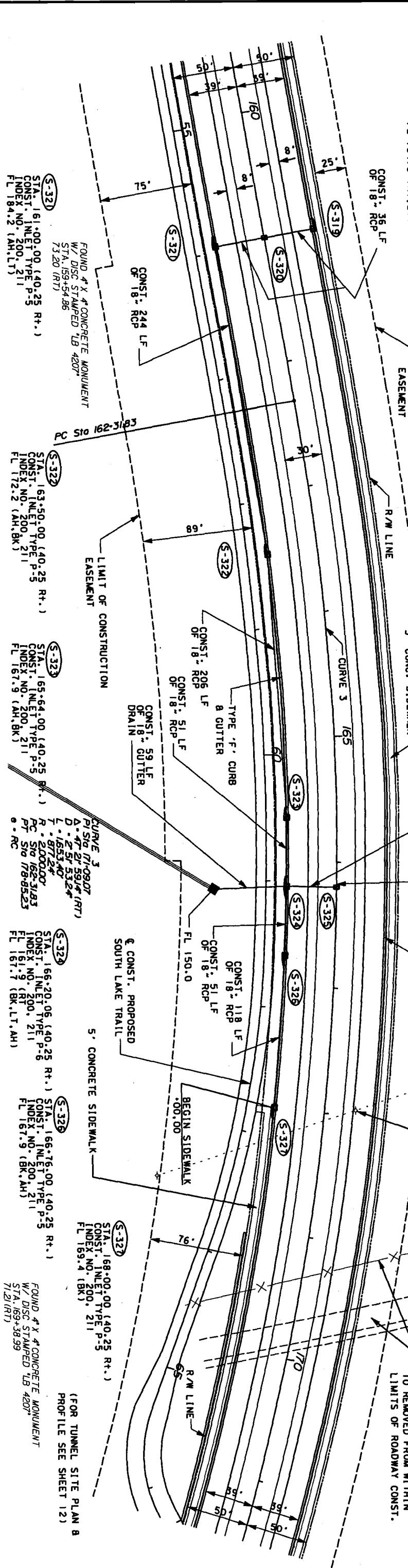
(S-325) STA. 166+20.06 (0.00 CL)
 CONST. DBI TYPE C
 INDEX NO. 232
 GRADE EL. 187.30
 FL 167.8 (RT)

(S-326) STA. 166+20.06 (0.00 CL)
 CONST. N. HANCOCK RD.
 OF 18" RCP

RELOCATE EXIST.
 POWER POLES (TYP.)
 BY OTHERS

EXIST. FENCE & ASPHALT
 TO BE REMOVED FROM WITHIN
 LIMITS OF ROADWAY CONST.

COUNTY PROJ. NO. 8
 SHEET NO. 8



(S-321) FOUND 4" X 4" CONCRETE MONUMENT
 W/ DISC STAMPED LB 4207
 STA. 161+00.00 (40.25 Rt.)
 CONST. INLET TYPE P-5
 INDEX NO. 200, 211
 FL 184.2 (AH, LT)

(S-322) STA. 163+50.00 (40.25 Rt.)
 CONST. INLET TYPE P-5
 INDEX NO. 200, 211
 FL 172.2 (AH, BK)

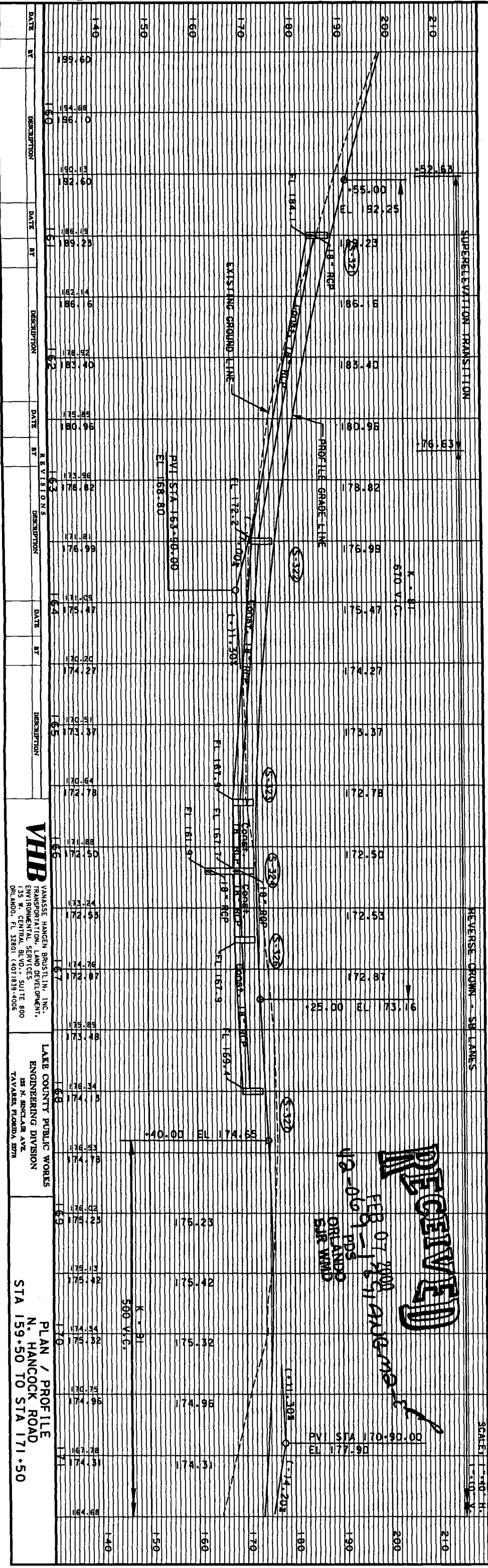
(S-323) STA. 165+64.00 (40.25 Rt.)
 CONST. INLET TYPE P-5
 INDEX NO. 200, 211
 FL 167.9 (AH, BK)

(S-324) CURVE 3
 P.C. STA 162+31.83
 P.T. STA 168+55.23
 R = 2000.00'
 L = 1653.40'
 D = 27.5944° (RT)
 A = 47.5324°
 P.I. STA 165+43.53

(S-325) STA. 166+20.06 (40.25 Rt.)
 CONST. INLET TYPE P-5
 INDEX NO. 200, 211
 FL 167.7 (BK, LT, AH)

(S-326) STA. 166+20.06 (40.25 Rt.)
 CONST. INLET TYPE P-5
 INDEX NO. 200, 211
 FL 167.9 (BK, AH)

(S-327) FOUND 4" X 4" CONCRETE MONUMENT
 W/ DISC STAMPED LB 4207
 STA. 169+38.99
 FL 172.1 (RT)



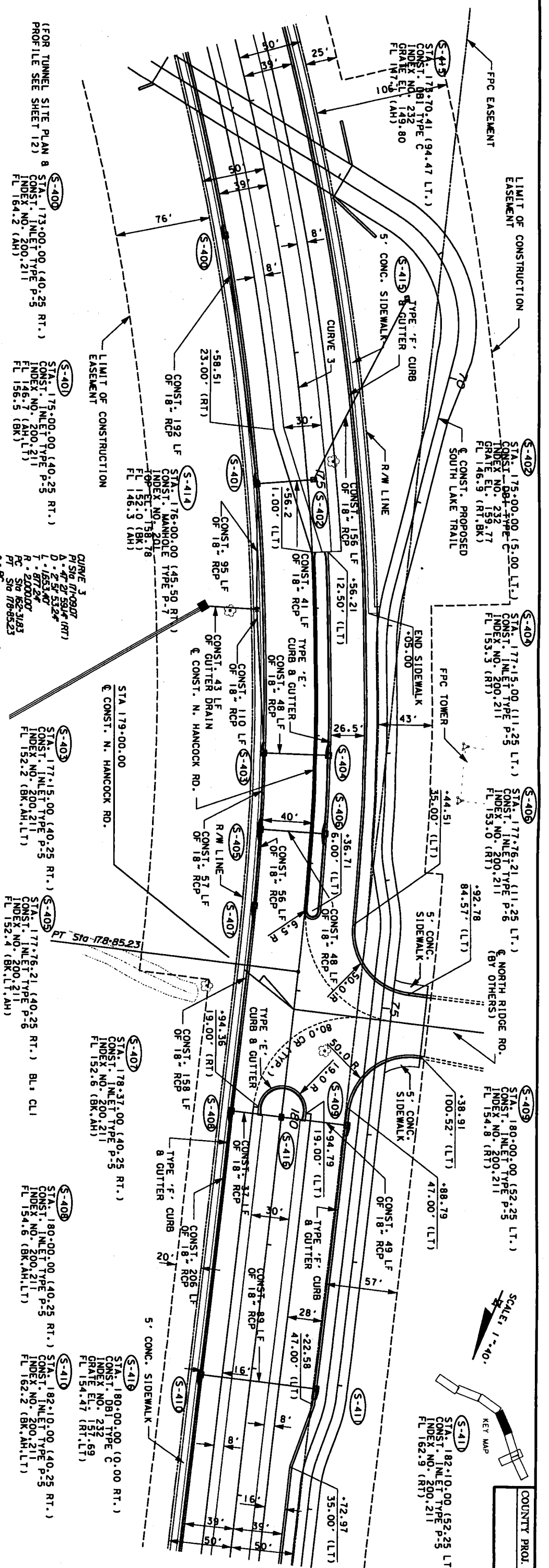
RECEIVED
 FEB 07 2000
 ORLANDO
 SUR WARD

VHB
 VANASSE HANGEN BRUSTLIN, INC.
 TRANSPORTATION AND DEVELOPMENT
 537 N. CENTRAL BLVD., SUITE 800
 ORLANDO, FL 32801 (407) 839-4006

LAKE COUNTY PUBLIC WORKS
 ENGINEERING DIVISION
 125 N. SUNCAR AVE.
 TAYLOR, FLORIDA 32788

PLAN / PROFILE
 N. HANCOCK ROAD
 STA 159+50 TO STA 171+50

*****SYTIME*****
 *****DGN SPECIFICATIONS*****



| DATE | BY | DESCRIPTION | DATE | BY | DESCRIPTION | DATE | BY | DESCRIPTION |
|------|----|-------------|------|----|-------------|------|----|-------------|
| 120 | | | 120 | | | 120 | | |
| 130 | | | 130 | | | 130 | | |
| 140 | | | 140 | | | 140 | | |
| 150 | | | 150 | | | 150 | | |
| 160 | | | 160 | | | 160 | | |
| 170 | | | 170 | | | 170 | | |
| 180 | | | 180 | | | 180 | | |
| 190 | | | 190 | | | 190 | | |
| 200 | | | 200 | | | 200 | | |

VHB
 VANASSE HANGEN BRUSTLIN, INC.
 TRANSPORTATION, LAND DEVELOPMENT,
 ENVIRONMENTAL SERVICES
 135 W. CENTRAL BLVD., SUITE 800
 ORLANDO, FL 32801 (407) 853-4008

LAKE COUNTY PUBLIC WORKS
 ENGINEERING DIVISION
 148 N. SUNGLAR AVE.
 TAVARES, FLORIDA 32780

PLAN / PROFILE
 N. HANCOCK ROAD
 STA 171+50 TO STA 183+50

RECEIVED
 FEB 07 2000
 PDS
 ORLANDO
 EAR WIND

COUNTY PROJ. NO. 9
 SHEET NO. 9

S-413
 STA. 184+50.00 (40.25 L+.)
 CONST. INLET TYPE P-5
 INDEX NO. 200, 211
 FL 171.1 (RT)

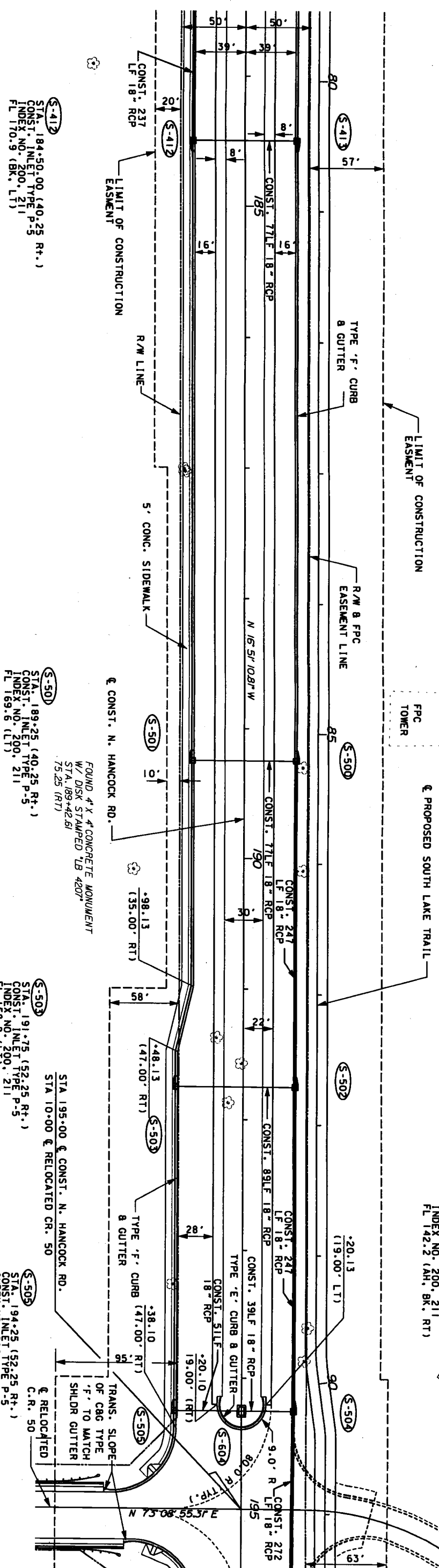
S-500
 STA. 189+25.00 (40.25 L+.)
 CONST. INLET TYPE P-5
 INDEX NO. 200, 211
 FL 169.4 (AH, RT)

S-502
 STA. 191+75 (40.25 L+.)
 CONST. INLET TYPE P-5
 INDEX NO. 200, 211
 FL 158.50 (AH, BK, RT)

S-504
 STA. 194+25 (40.25 L+.)
 CONST. INLET TYPE P-5
 INDEX NO. 200, 211
 FL 142.2 (AH, BK, RT)

SCALE: 1"=40'
 KEY MAP
 (BY OTHERS)

COUNTY PROJ. NO. 10
 SHEET NO. 10



S-412
 STA. 184+50.00 (40.25 Rt.)
 CONST. INLET TYPE P-5
 INDEX NO. 200, 211
 FL 170.9 (BK, LT)

S-501
 STA. 189+25 (40.25 Rt.)
 CONST. INLET TYPE P-5
 INDEX NO. 200, 211
 FL 169.6 (LT)

S-503
 STA. 191+75 (52.25 Rt.)
 CONST. INLET TYPE P-5
 INDEX NO. 200, 211
 FL 158.8 (LT)

S-505
 STA. 194+25 (52.25 Rt.)
 CONST. INLET TYPE P-5
 INDEX NO. 200, 211
 FL 142.4 (LT)

TRANS. SLOPE OF C&G TYPE 'F' TO MATCH SHLDR GUTTER & RELOCATED C.R. 50

(FOR DETAILS SEE SHEET 11)

| DATE | BY | DESCRIPTION | DATE | BY | DESCRIPTION | DATE | BY | DESCRIPTION | DATE | BY | DESCRIPTION |
|------|----|-------------|------|----|-------------|------|----|-------------|------|----|-------------|
| 130 | | 73.05 | 130 | | 73.94 | 130 | | 74.57 | 130 | | 75.73 |
| 140 | | 75.15 | 140 | | 75.85 | 140 | | 76.55 | 140 | | 77.25 |
| 150 | | 76.35 | 150 | | 77.05 | 150 | | 77.75 | 150 | | 78.45 |
| 160 | | 77.55 | 160 | | 78.25 | 160 | | 78.95 | 160 | | 79.65 |
| 170 | | 78.75 | 170 | | 79.45 | 170 | | 80.15 | 170 | | 80.85 |
| 180 | | 79.95 | 180 | | 80.65 | 180 | | 81.35 | 180 | | 82.05 |
| 190 | | 81.15 | 190 | | 81.85 | 190 | | 82.55 | 190 | | 83.25 |
| 200 | | 82.35 | 200 | | 83.05 | 200 | | 83.75 | 200 | | 84.45 |

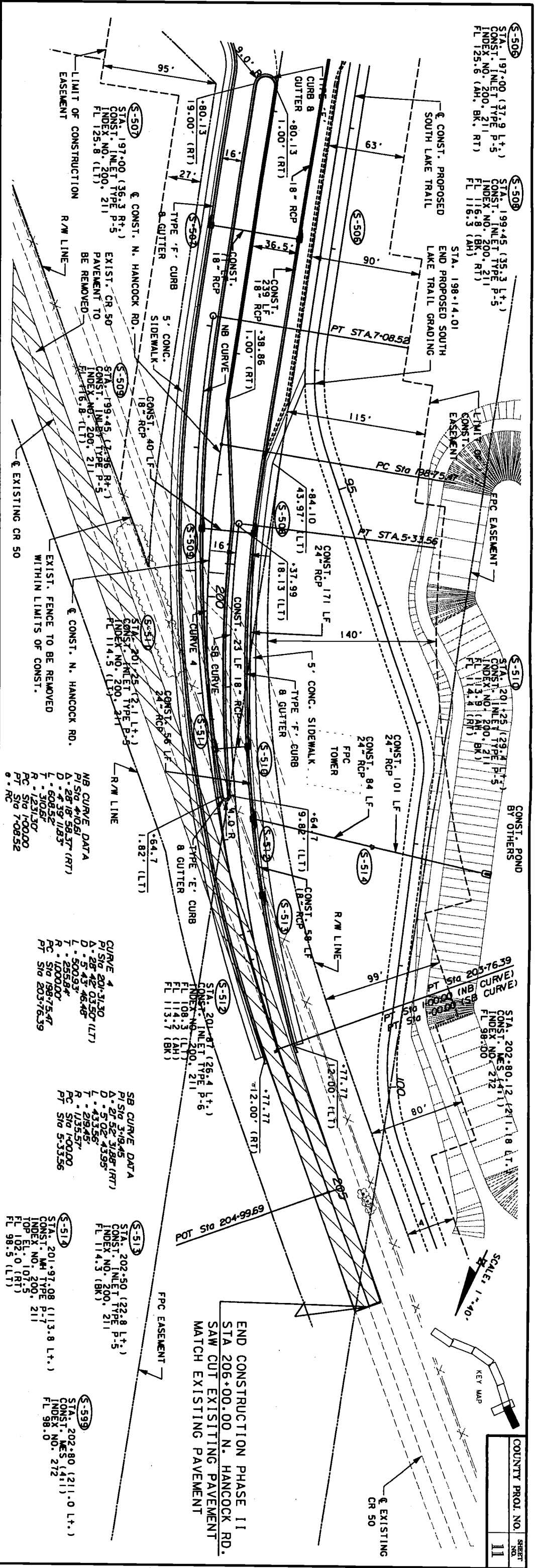
RECEIVED
 FEB 07 2000
 PD'S
 ORLANDO
 SAR WARD

VHB
 VANASSE HANGEN BRUSTLIN, INC.
 TRANSPORTATION, LAND DEVELOPMENT,
 ENVIRONMENTAL SERVICES, SUITE 800
 635 N. CENTRAL BLVD., SUITE 800
 ORLANDO, FL 32801 (407) 399-0085

LAKE COUNTY PUBLIC WORKS
 ENGINEERING DIVISION
 128 N. SINGLARK AVE.
 TAVARES, FLORIDA 32783

PLAN / PROFILE
 N. HANCOCK ROAD
 STA 183+50 TO STA 195+50

*****SYTIME*****
 *****CONSPECIFICATION*****



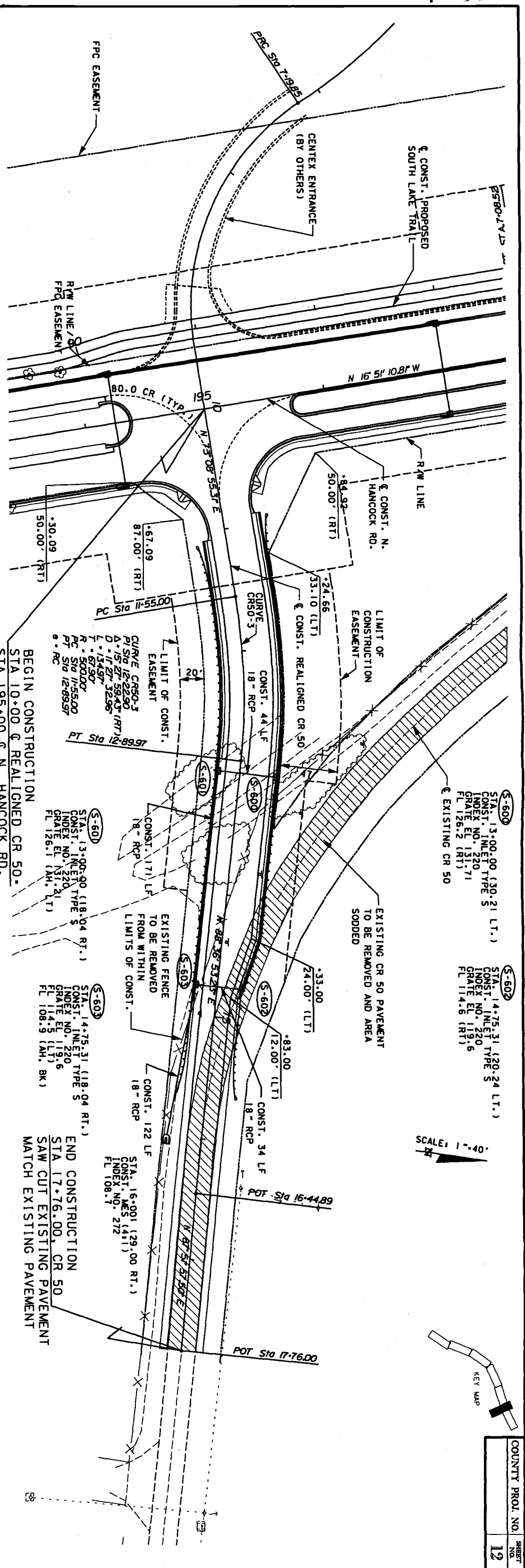
| DATE | BY | DESCRIPTION | DATE | BY | DESCRIPTION | DATE | BY | DESCRIPTION | DATE | BY | DESCRIPTION |
|------|----|-------------|------|----|-------------|------|----|-------------|------|----|-------------|
| 99 | | | 197 | | | 199 | | | 200 | | |
| 100 | | | 197 | | | 199 | | | 200 | | |
| 110 | | | 197 | | | 199 | | | 200 | | |
| 120 | | | 197 | | | 199 | | | 200 | | |
| 130 | | | 197 | | | 199 | | | 200 | | |
| 140 | | | 197 | | | 199 | | | 200 | | |
| 150 | | | 197 | | | 199 | | | 200 | | |
| 160 | | | 197 | | | 199 | | | 200 | | |
| 170 | | | 197 | | | 199 | | | 200 | | |
| 180 | | | 197 | | | 199 | | | 200 | | |
| 190 | | | 197 | | | 199 | | | 200 | | |
| 200 | | | 197 | | | 199 | | | 200 | | |
| 210 | | | 197 | | | 199 | | | 200 | | |
| 220 | | | 197 | | | 199 | | | 200 | | |
| 230 | | | 197 | | | 199 | | | 200 | | |
| 240 | | | 197 | | | 199 | | | 200 | | |
| 250 | | | 197 | | | 199 | | | 200 | | |
| 260 | | | 197 | | | 199 | | | 200 | | |
| 270 | | | 197 | | | 199 | | | 200 | | |
| 280 | | | 197 | | | 199 | | | 200 | | |
| 290 | | | 197 | | | 199 | | | 200 | | |
| 300 | | | 197 | | | 199 | | | 200 | | |
| 310 | | | 197 | | | 199 | | | 200 | | |
| 320 | | | 197 | | | 199 | | | 200 | | |
| 330 | | | 197 | | | 199 | | | 200 | | |
| 340 | | | 197 | | | 199 | | | 200 | | |
| 350 | | | 197 | | | 199 | | | 200 | | |
| 360 | | | 197 | | | 199 | | | 200 | | |
| 370 | | | 197 | | | 199 | | | 200 | | |
| 380 | | | 197 | | | 199 | | | 200 | | |
| 390 | | | 197 | | | 199 | | | 200 | | |
| 400 | | | 197 | | | 199 | | | 200 | | |
| 410 | | | 197 | | | 199 | | | 200 | | |
| 420 | | | 197 | | | 199 | | | 200 | | |
| 430 | | | 197 | | | 199 | | | 200 | | |
| 440 | | | 197 | | | 199 | | | 200 | | |
| 450 | | | 197 | | | 199 | | | 200 | | |
| 460 | | | 197 | | | 199 | | | 200 | | |
| 470 | | | 197 | | | 199 | | | 200 | | |
| 480 | | | 197 | | | 199 | | | 200 | | |
| 490 | | | 197 | | | 199 | | | 200 | | |
| 500 | | | 197 | | | 199 | | | 200 | | |

VHB
 VANASSE HANGEN BRUSTLIN, INC.
 ENVIRONMENTAL SERVICES
 135 N. CENTRAL BLVD., SUITE 800
 ORLANDO, FL 32801 (407) 853-4008

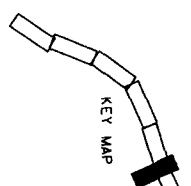
LAKE COUNTY PUBLIC WORKS
 ENGINEERING DIVISION
 148 N. SUNCLAR AVE
 TAVARES, FLORIDA 32780

PLAN / PROFILE
 N. HANCOCK ROAD
 STA 195+50 TO STA 206+00

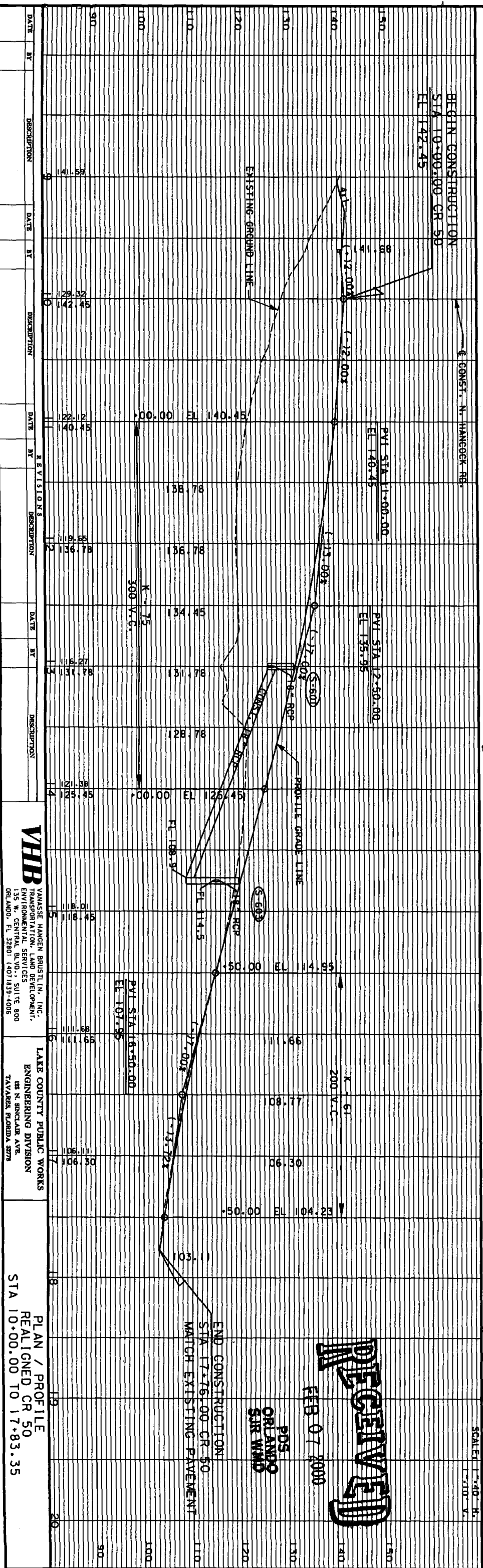
RECEIVED
 FEB 07 2000
 PDS
 ORLANDO
 SR WMD



SCALE: 1"=40'



COUNTY PROJ. NO. 12
 SHEET NO. 12

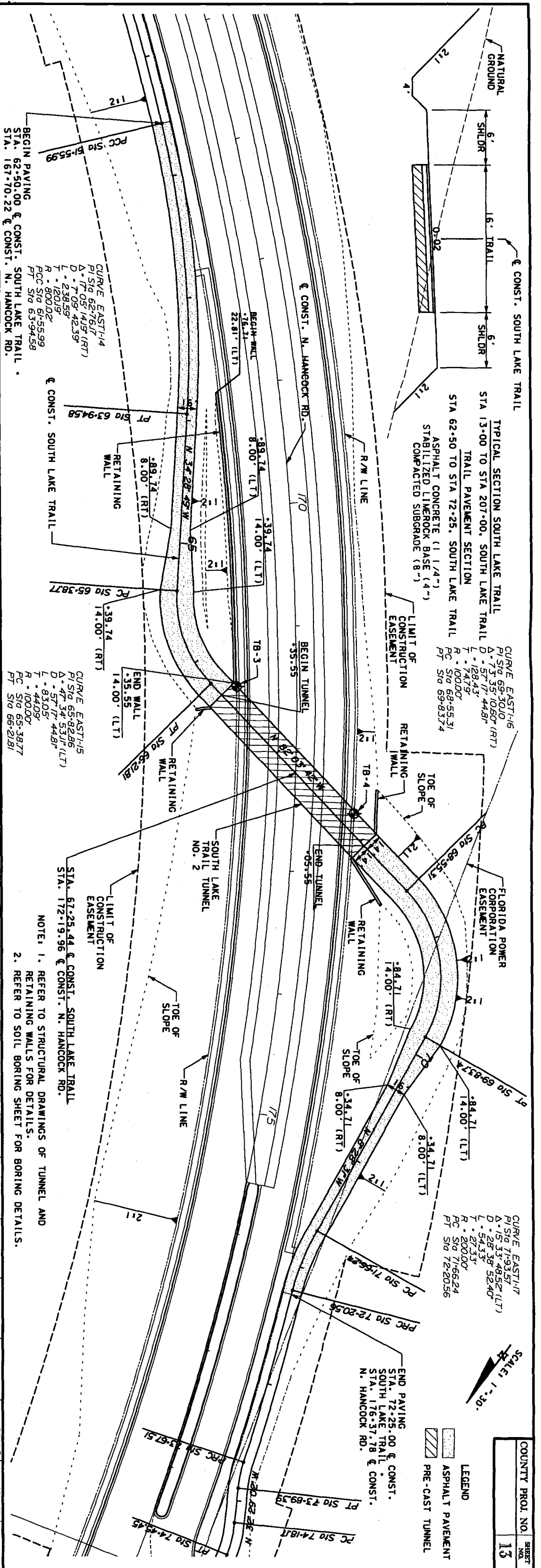


RECEIVED
 FEB 07 2000
 PDS
 ORLANDO
 SIR WARD

VHB VANASSE HANGEN BRUSTLIN, INC.
 TRANSPORTATION, LAND DEVELOPMENT,
 ENVIRONMENTAL SERVICES
 135 W. CENTRAL BLVD., SUITE 800
 ORLANDO, FL 32801 (407) 839-4005

LAKE COUNTY PUBLIC WORKS
 ENGINEERING DIVISION
 DR. N. SUNCLEAR AVE.
 TALLAHASSEE, FLORIDA 32310

PLAN / PROFILE
 REALIGNED CR 50
 STA 10+00.00 TO 17+83.35



| DATE | BY | DESCRIPTION | DATE | BY | DESCRIPTION | DATE | BY | DESCRIPTION |
|------|----|-------------------------------|------|----|----------------------|------|----|-----------------------------|
| 1300 | 61 | BEGIN PAVING SOUTH LAKE TRAIL | 1300 | 62 | PVI STA 63+10.00 | 1300 | 63 | PROPOSED GRADE LINE |
| 1400 | 64 | PVI STA 65+49.37 | 1400 | 65 | PVI STA 69+50.00 | 1400 | 66 | SOUTH LAKE TUNNEL NO. 2 |
| 1500 | 67 | EXISTING GROUND LINE | 1500 | 68 | PVI STA 71+00.00 | 1500 | 69 | END PAVING SOUTH LAKE TRAIL |
| 1600 | 70 | EXISTING GROUND LINE | 1600 | 71 | EXISTING GROUND LINE | 1600 | 72 | EXISTING GROUND LINE |
| 1700 | 73 | EXISTING GROUND LINE | 1700 | 74 | EXISTING GROUND LINE | 1700 | 75 | EXISTING GROUND LINE |

VHB
 VANASSE HANGEN BRUSTLIN, INC.
 TRANSPORTATION, LAND DEVELOPMENT,
 ENVIRONMENTAL SERVICES SUITE 800
 ORLANDO, FL 32801 (407) 839-4008

LAKE COUNTY PUBLIC WORKS
 ENGINEERING DIVISION
 181 N. SHIRAZ AVENUE
 ZAVAYES, FLORIDA 32781

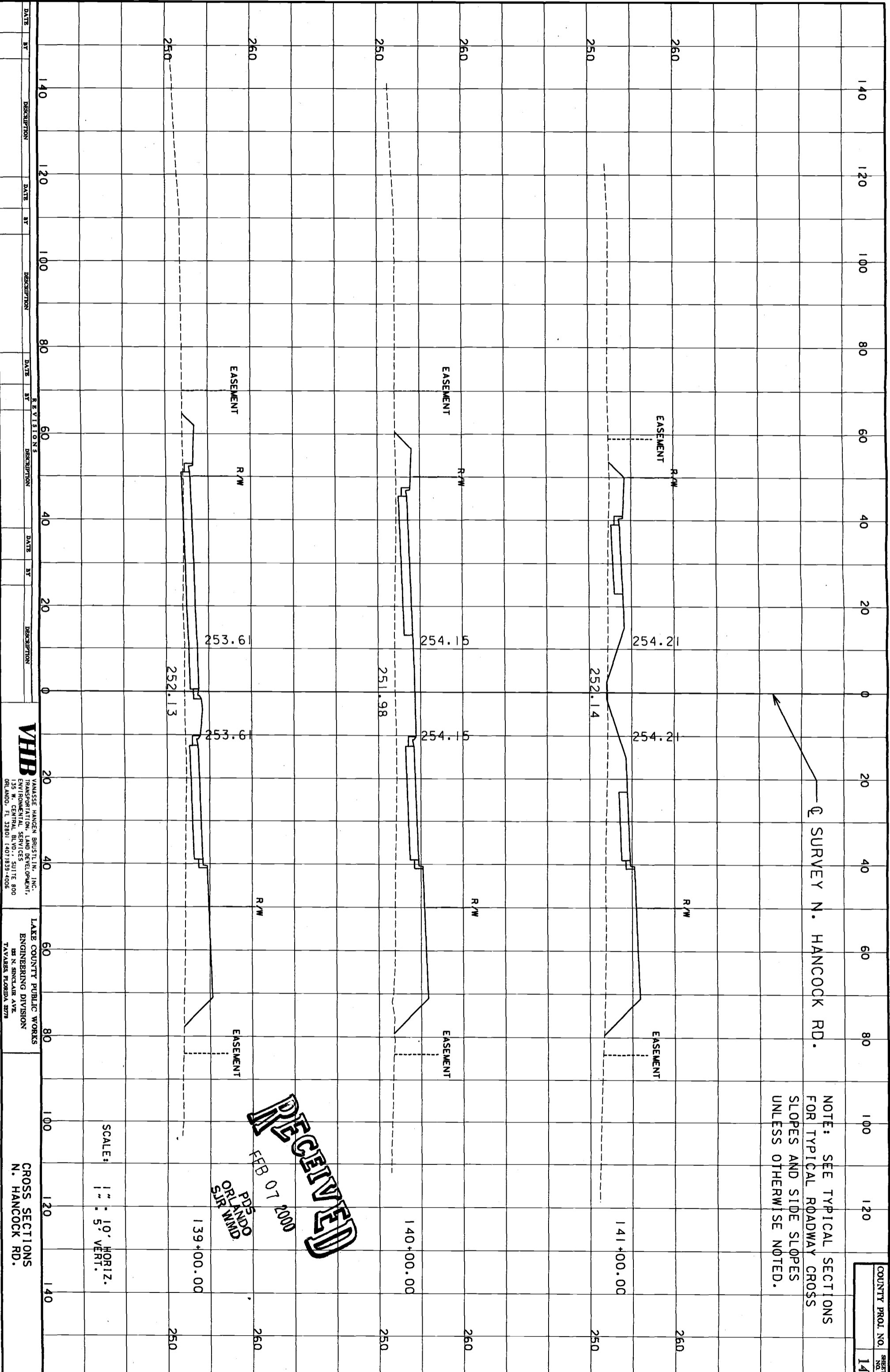
N. HANCOCK RD.
 PLAN / PROFILE
 TUNNEL NO. 2 SITE

RECEIVED
 FEB 07 2000
 PPS
 09/15/00

| | |
|------------------|----|
| COUNTY PROJ. NO. | 13 |
| SHEET NO. | 13 |

LEGEND
 [Symbol] ASPHALT PAVEMENT
 [Symbol] PRE-CAST TUNNEL

SCALE: 1"=30'



NOTE: SEE TYPICAL SECTIONS FOR TYPICAL ROADWAY CROSS SLOPES AND SIDE SLOPES UNLESS OTHERWISE NOTED.

← SURVEY N. HANCOCK RD.

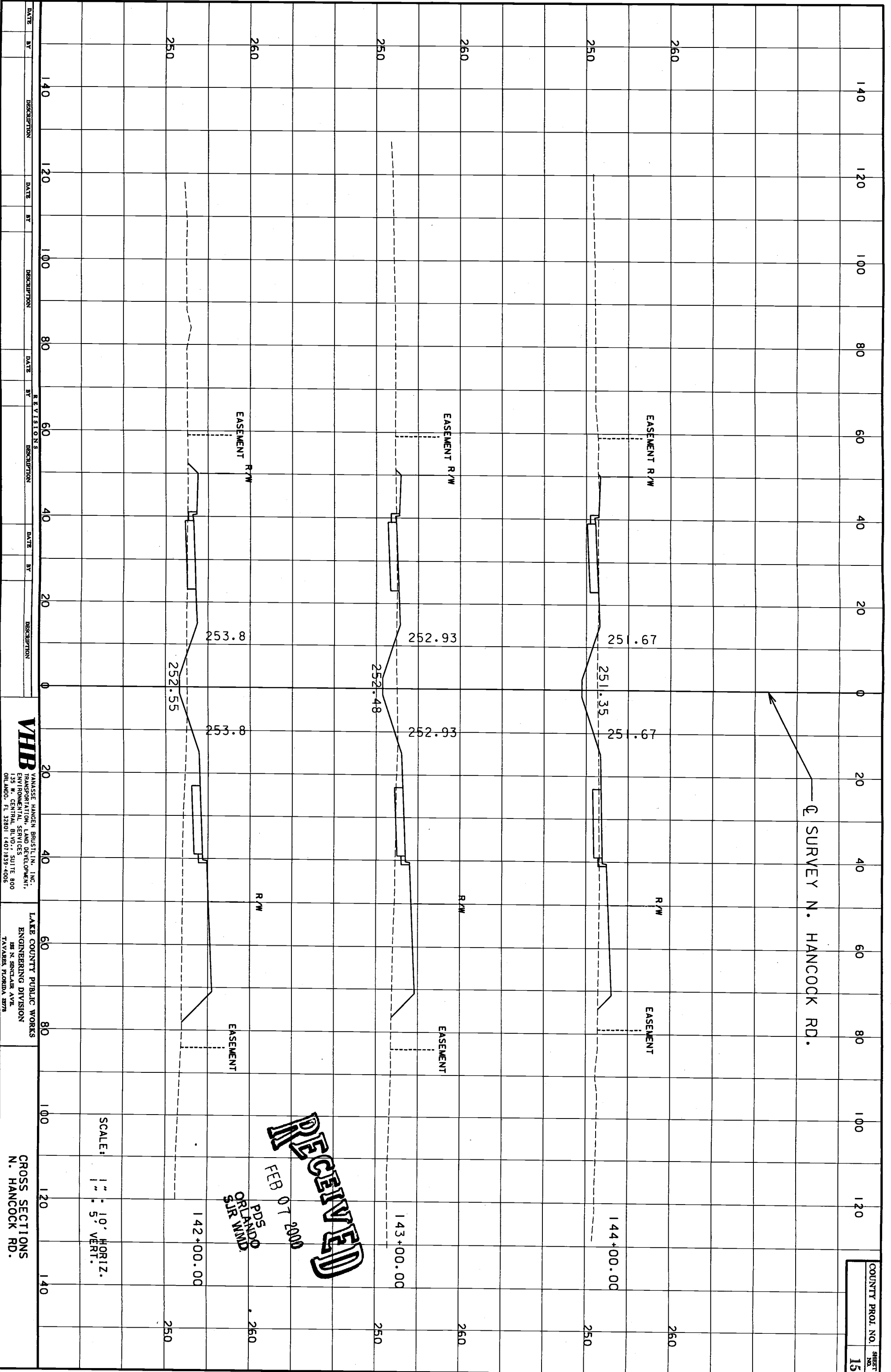
RECEIVED
 FEB 07 2000
 PDS
 ORLANDO
 SURV WIND

SCALE: 1" = 10' HORIZ.
 1" = 5' VERT.

VHB
 VANASSE HANGEN BRUSTLIN, INC.
 TRANSPORTATION, LAND DEVELOPMENT,
 ENVIRONMENTAL SERVICES
 135 W. CENTRAL BLVD., SUITE 800
 ORLANDO, FL 32801 (407) 839-4006

LAKE COUNTY PUBLIC WORKS
 ENGINEERING DIVISION
 100 N. SINCLAIR AVE.
 TAVARES, FLORIDA 32778

CROSS SECTIONS
 N. HANCOCK RD.



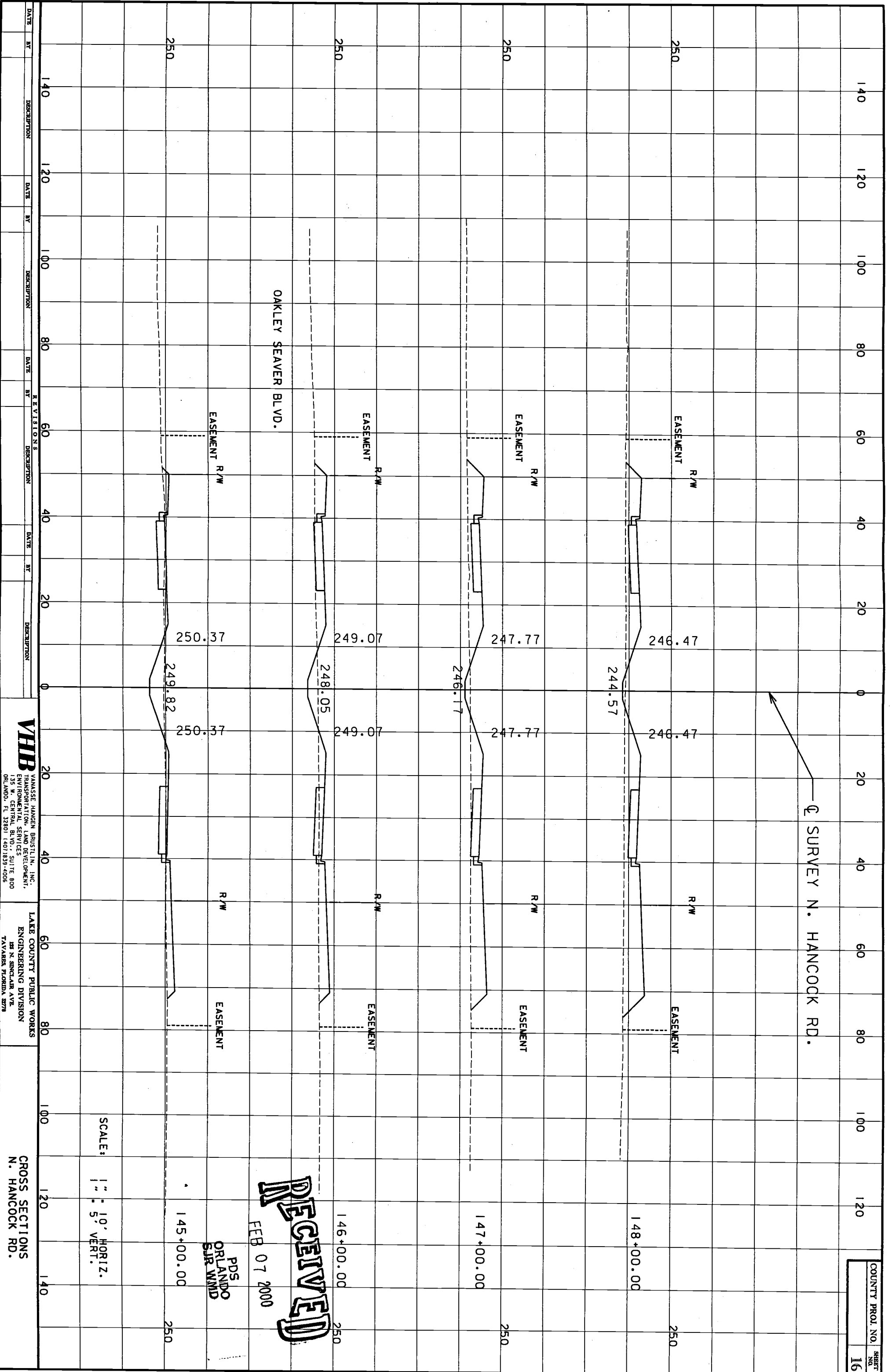
VHB
 VANASSE HANGEN BRUSTLIN, INC.
 TRANSPORTATION, LAND DEVELOPMENT,
 ENVIRONMENTAL SERVICES
 33 W. CENTRAL BLVD., SUITE 800
 ORLANDO, FL 32801 (407) 833-4006

LAKE COUNTY PUBLIC WORKS
 ENGINEERING DIVISION
 128 N. SINGLAR AVE.
 TAVARES, FLORIDA 32781

CROSS SECTIONS
 N. HANCOCK RD.

SCALE:
 1" = 10' HORIZ.
 1" = 5' VERT.

RECEIVED
 FEB 07 2000
 PDS
 ORLANDO
 SJR WMD



VHB
 VANASSE HANGEN BRUSTLIN, INC.
 TRANSPORTATION, LAND DEVELOPMENT,
 ENVIRONMENTAL SERVICES SUITE 800
 ORLANDO, FL 32801 (407) 839-4000

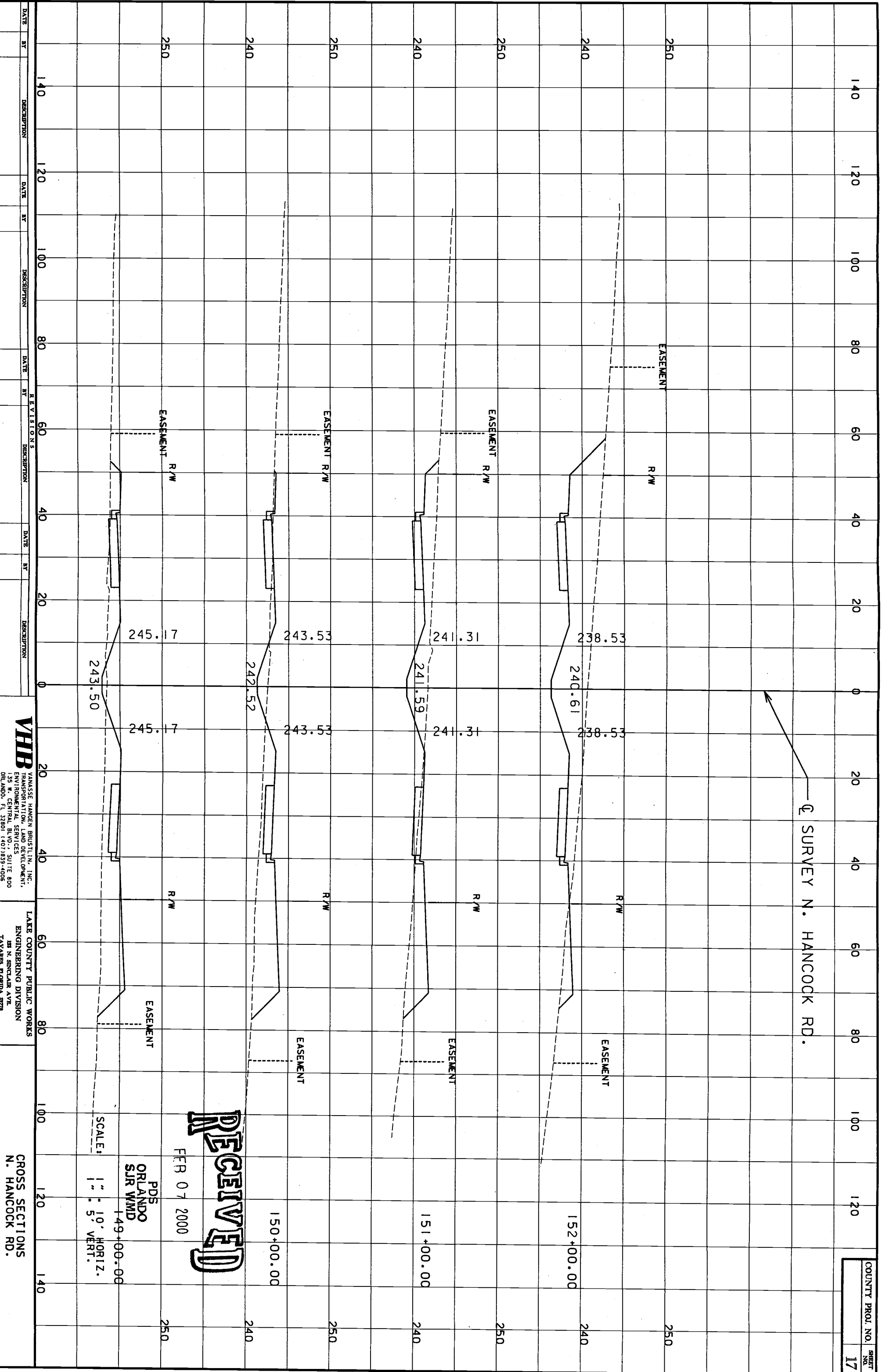
LAKE COUNTY PUBLIC WORKS
 ENGINEERING DIVISION
 100 N. SENECA AVE
 TAYLOR, FLORIDA 32793

CROSS SECTIONS
 N. HANCOCK RD.

SCALE:
 1" = 10' HORIZ.
 1" = 5' VERT.

RECEIVED
 FEB 07 2000
 PDS
 ORLANDO
 SJR WMD

COUNTY PROJ. NO.
 SHEET NO.
16



COUNTY PROJ. NO.
 SHEET NO. 17

RECEIVED

FEB 07 2000

SCALE:
 1" = 10' HORIZ.
 1" = 5' VERT.

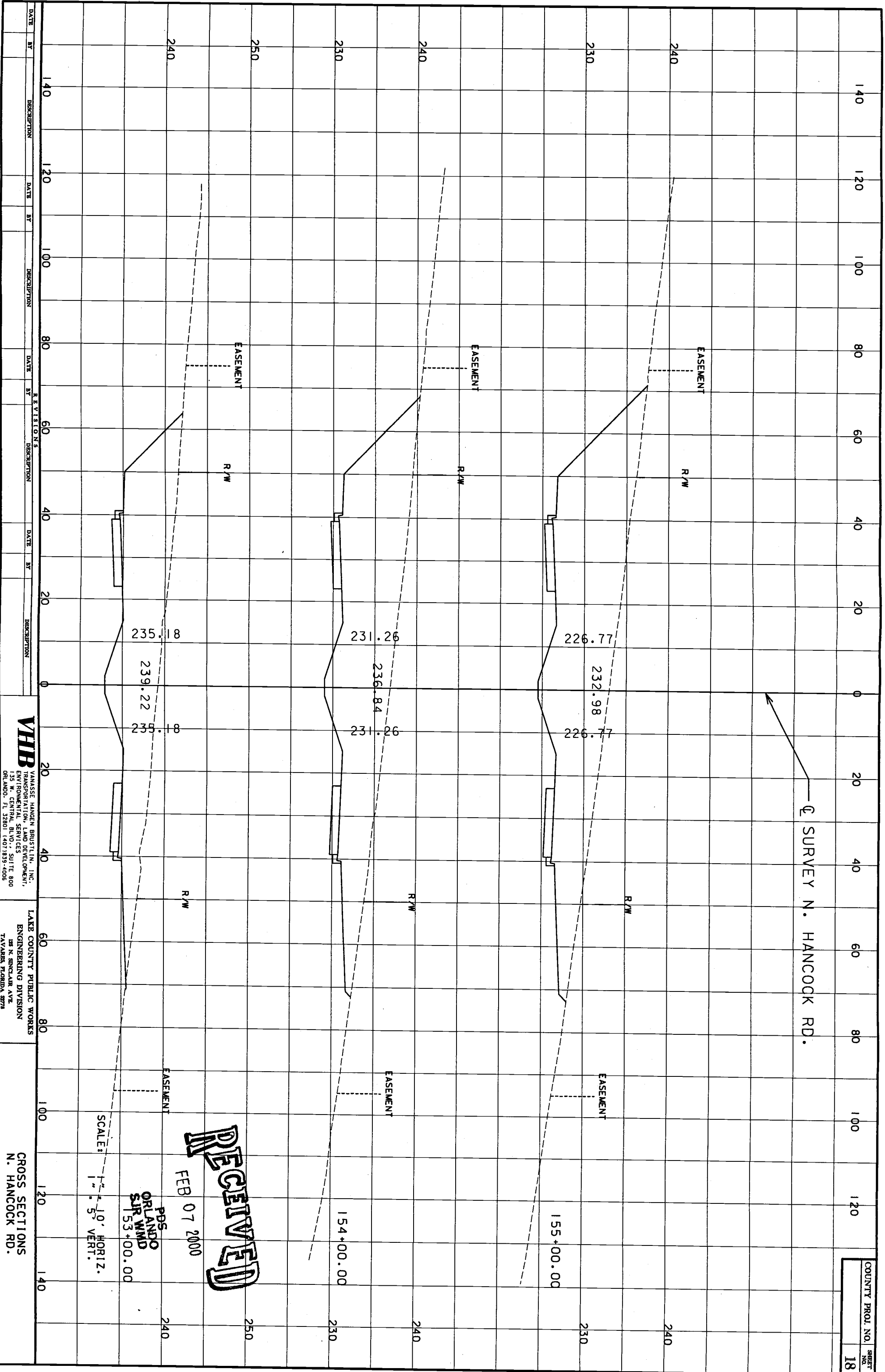
PDS
 ORLANDO
 SUR WMD
 149+00.00

VHB
 VANASSE HANGEN BRUSTLIN, INC.
 TRANSPORTATION, LAND DEVELOPMENT,
 ENGINEERING, SURVEYING
 13410 CENTRAL EXPRESS SUITE 800
 ORLANDO, FL 32801 (407)839-4006

LAKE COUNTY PUBLIC WORKS
 ENGINEERING DIVISION
 301 N. BRICKLAR AVE.
 TAYLOR, FLORIDA 32789

CROSS SECTIONS
 N. HANCOCK RD.

*****SYTIME*****
 *****DGSPECIFICATION*****



| DATE | BY | DESCRIPTION | DATE | BY | DESCRIPTION | DATE | BY | DESCRIPTION |
|------|----|-------------|------|----|-------------|------|----|-------------|
| | | | | | | | | |

VHB
 VANASSE HANGEN BRUSTLIN, INC.
 TRANSPORTATION, LAND DEVELOPMENT,
 ENVIRONMENTAL SERVICES
 135 W. CENTRAL BLVD., SUITE 800
 ORLANDO, FL 32801 (407) 939-4006

LAKE COUNTY PUBLIC WORKS
 ENGINEERING DIVISION
 128 N. SINCLAIR AVE.
 TAYLORS FLORIDA 32771

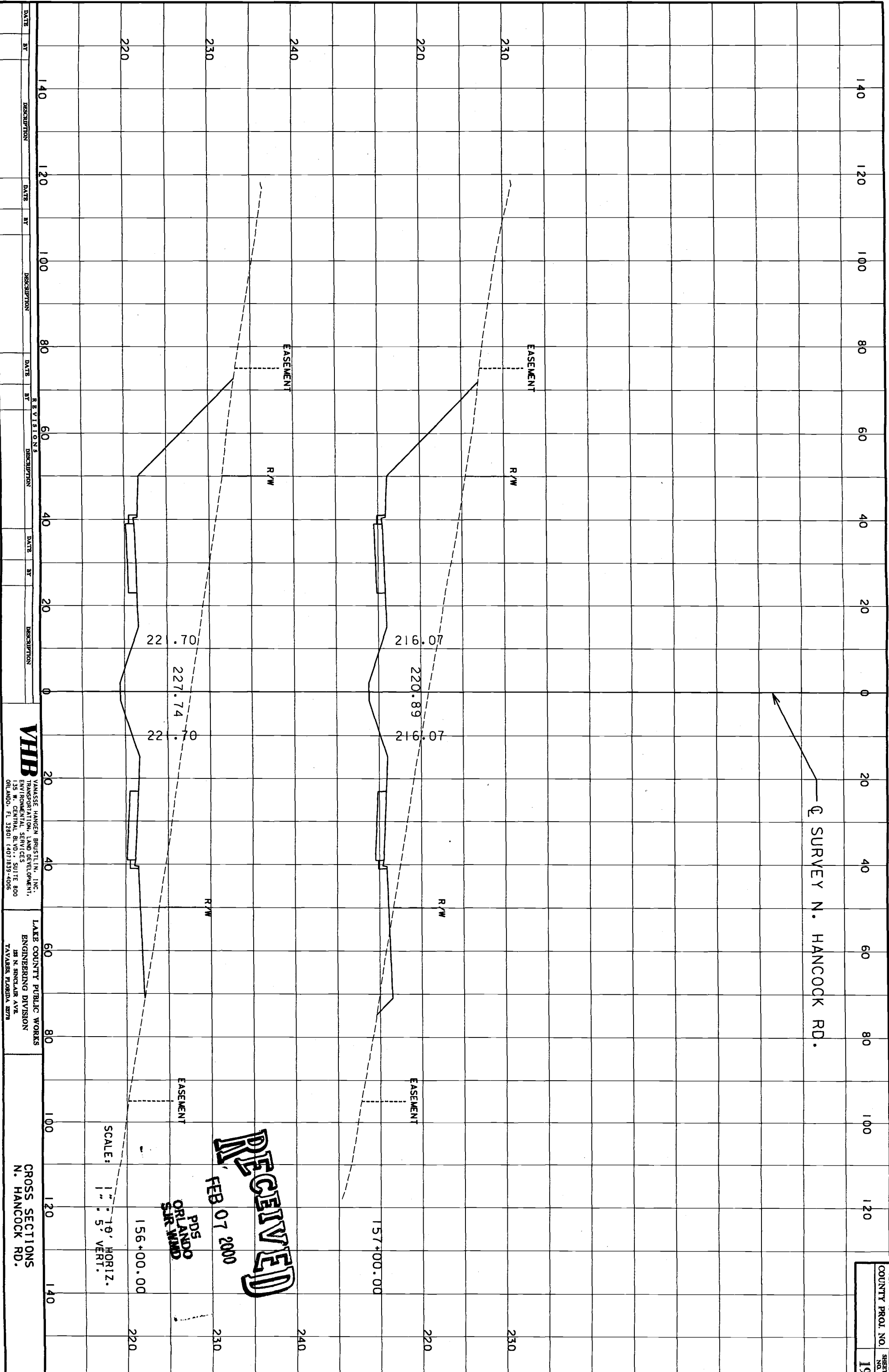
CROSS SECTIONS
 N. HANCOCK RD.

SCALE: 1" = 10' HORIZ.
 1" = 5' VERT.

RECEIVED
 FEB 07 2000
 PBS
 ORLANDO
 SJR WMD
 153+00.00

COUNTY PROJ. NO.
 SHEET NO. 18

*****SYTIME*****
 *****DGSPECIFICATION*****



← SURVEY N. HANCOCK RD.

RECEIVED
 FEB 07 2000
 PDS
 ORLANDO
 SURV. WARD

SCALE: 1" = 10' HORIZ.
 1" = 5' VERT.

156+00.00

157+00.00

227.74

220.89

22.70

216.07

216.07

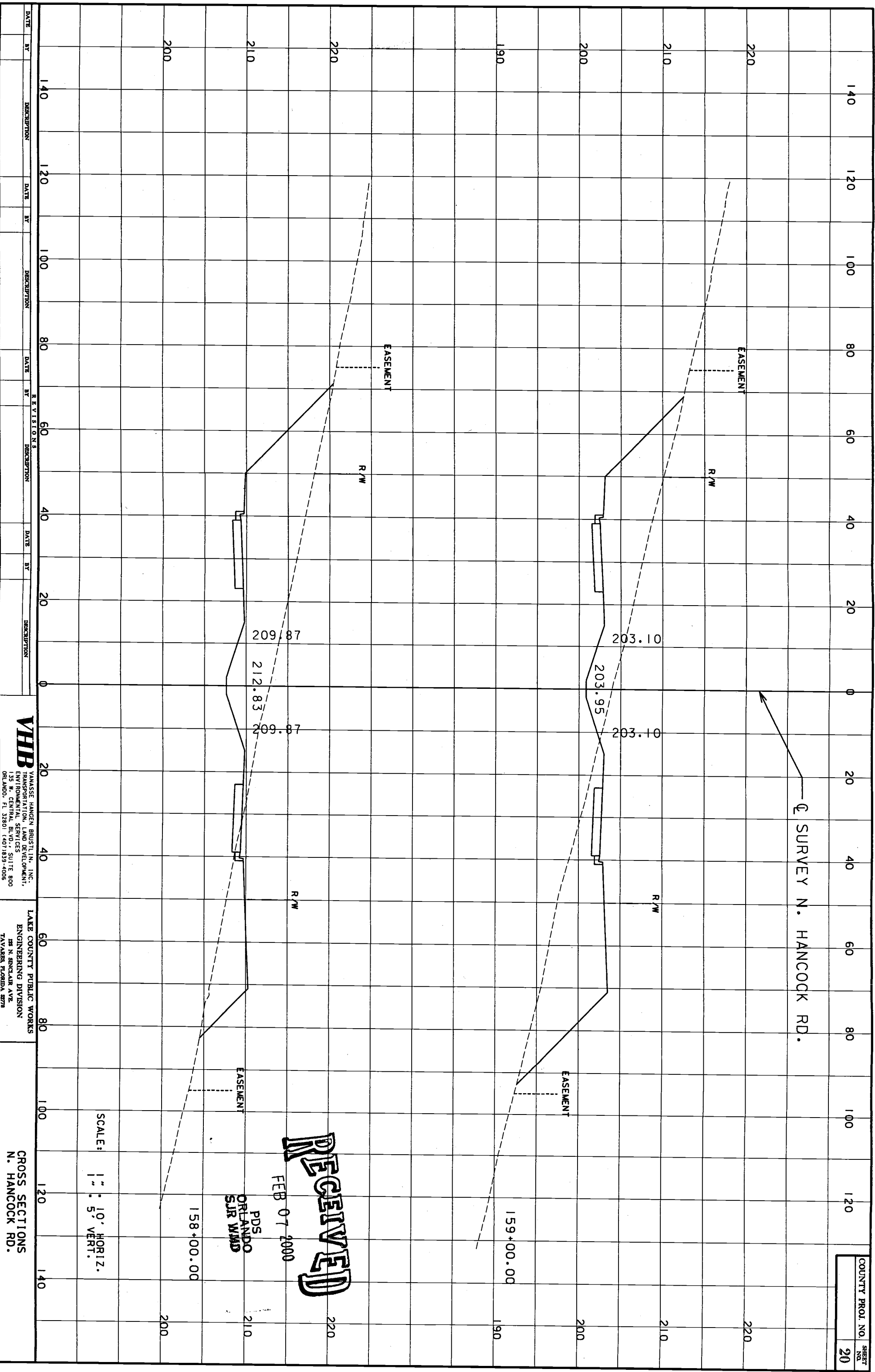
VHB
 VANASSE HANGEN BRUSTLIN, INC.
 TRANSPORTATION, LAND DEVELOPMENT,
 ENVIRONMENTAL SERVICES
 135 W. CENTRAL BLVD., SUITE 800
 ORLANDO, FL 32801 407/835-4006

LAKE COUNTY PUBLIC WORKS
 ENGINEERING DIVISION
 128 N. SINGLAR AVE.
 TAVARES, FLORIDA 32783

CROSS SECTIONS
 N. HANCOCK RD.

COUNTY PROJ. NO. SHEET NO.
 19

*****SYTIME*****
 *****SPECFICATION*****



VHB
 VANASSE HANGEN BRUSTLIN, INC.
 TRANSPORTATION, LAND DEVELOPMENT,
 135 W. CENTRAL, SUITE 500
 ORLANDO, FL 32801 (407) 839-4006

LAKE COUNTY PUBLIC WORKS
 ENGINEERING DIVISION
 200 N. ROCKAWAY AVE.
 TAYLOR, FLORIDA 32778

CROSS SECTIONS
 N. HANCOCK RD.

SCALE: 1" = 10' HORIZ.
 1/2" = 5' VERT.

RECEIVED
 FEB 07 2000
 PDS
 ORLANDO
 SJR WMD

COUNTY PROJ. NO. _____
 SHEET NO. **20**

*****SYTIME*****
 *****DGN SPECIFICATION*****



← SURVEY N. HANCOCK RD.

RECEIVED
 FEB 07 2000
 FDS
 ORLANDO
 SURV WMD
 EASEMENT

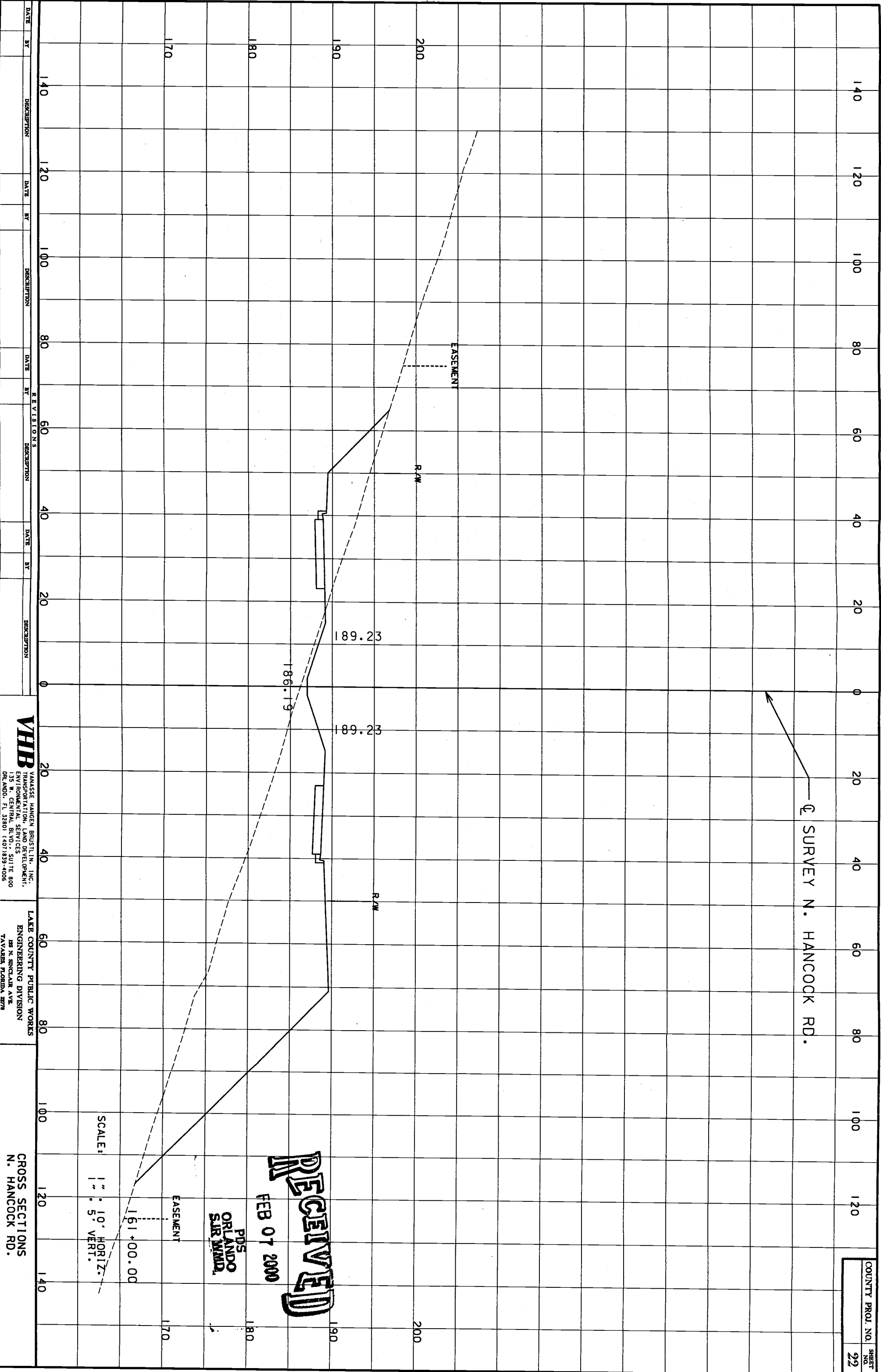
SCALE: 1" = 10' HORIZ.
 1" = 5' VERT.

VHB
 VANASSE HANGEN BRUSTLIN, INC.
 ENVIRONMENTAL SERVICES DEVELOPMENT,
 135 W. CENTRAL BLVD., SUITE 800
 ORLANDO, FL 32801 (407)839-4006

LAKE COUNTY PUBLIC WORKS
 ENGINEERING DIVISION
 121 N. SINGLARD AVE.
 TAVARES, FLORIDA 32781

CROSS SECTIONS
 N. HANCOCK RD.

COUNTY PROJ. NO. _____
 SHEET NO. **21**



| DATE | BY | DESCRIPTION | DATE | BY | DESCRIPTION |
|------|----|-------------|------|----|-------------|
| | | | | | |

| DATE | BY | DESCRIPTION |
|------|----|-------------|
| | | |

| DATE | BY | DESCRIPTION |
|------|----|-------------|
| | | |

| DATE | BY | DESCRIPTION |
|------|----|-------------|
| | | |

VHB
 VANASSE HANGEN BRUSTLIN, INC.
 ENVIRONMENTAL SERVICES DEVELOPMENT,
 135 W. CENTRAL BLVD., SUITE 800
 ORLANDO, FL 32801 (407)839-4006

LAKE COUNTY PUBLIC WORKS
 ENGINEERING DIVISION
 121 N. SINGLARS AVE.
 TAYLOR, FLORIDA 32788

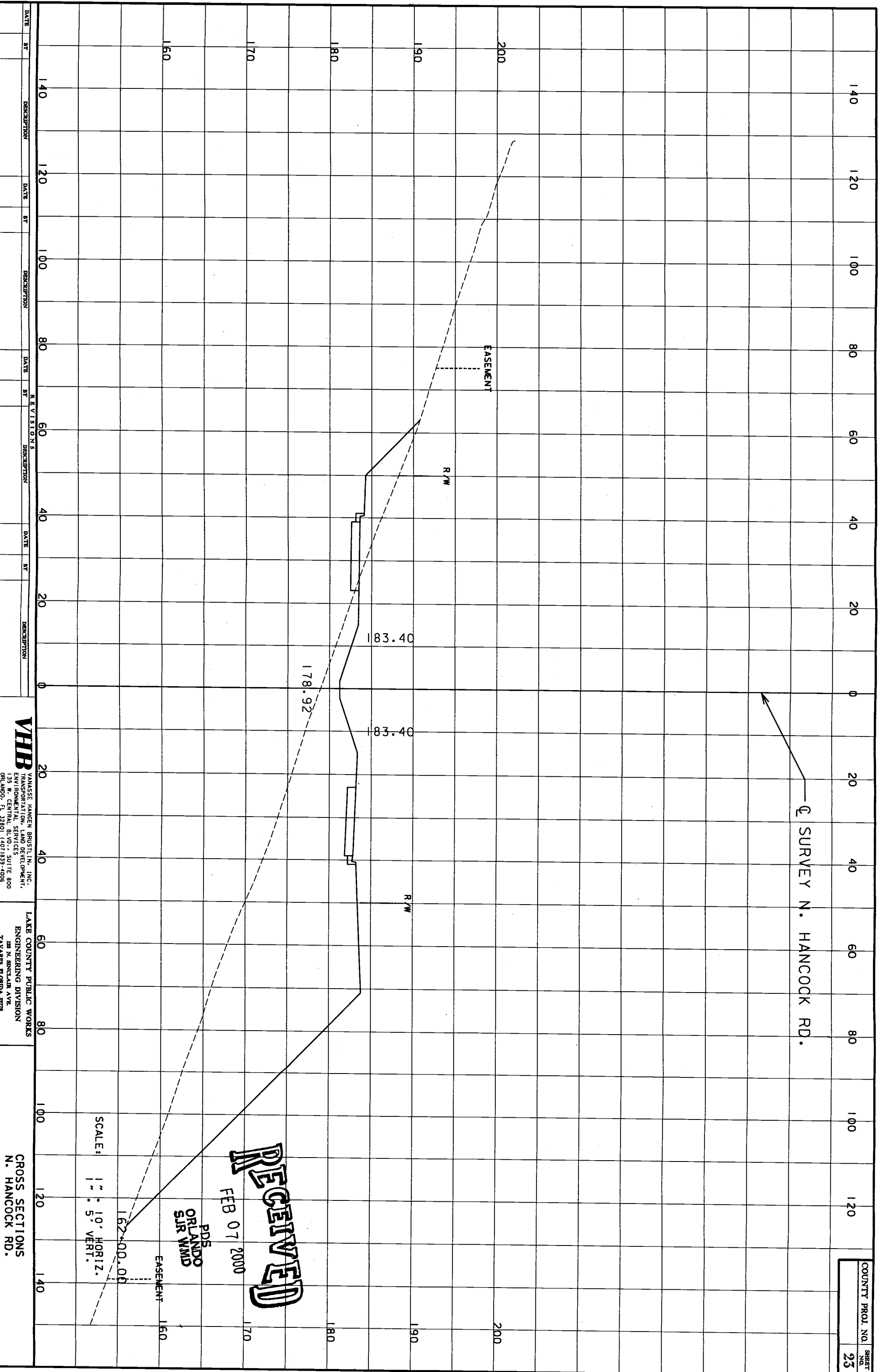
CROSS SECTIONS
 N. HANCOCK RD.

SCALE: 1" = 10' HORIZ.
 1" = 5' VERT.

RECEIVED
 FEB 07 2000
 PDS
 ORLANDO
 SURVIVAND

← SURVEY N. HANCOCK RD.

*****SYTIME*****
 *****DESCRIPTION*****



VHB
 VANASSE HANGEN BRUSTLIN, INC.
 TRANSPORTATION, LAND DEVELOPMENT,
 ENVIRONMENTAL SERVICES SUITE 800
 ORLANDO, FL 32801 (407) 839-4085

LAKE COUNTY PUBLIC WORKS
 ENGINEERING DIVISION
 100 N. BRICKLAR AVE
 TAVARES, FLORIDA 32781

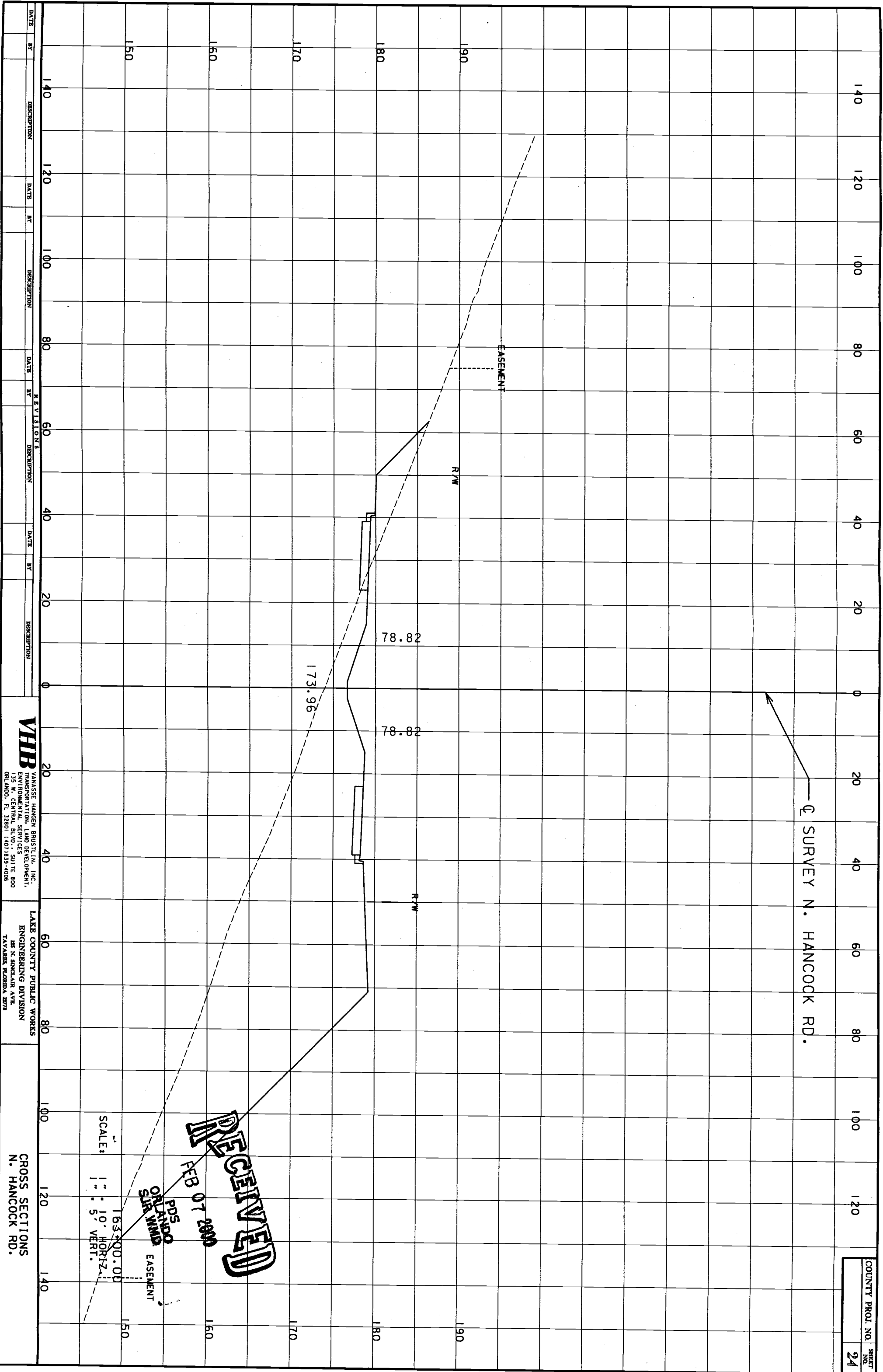
CROSS SECTIONS
 N. HANCOCK RD.

SCALE:
 1" = 10' HORIZ.
 1" = 5' VERT.

RECEIVED
 FEB 07 2000
 PDS
 ORLANDO
 SJR WMD
 EASEMENT 160

COUNTY PROJ. NO. _____
 SHEET NO. **23**

*****SYTIME*****
 *****DGM/SPECIFICATION*****

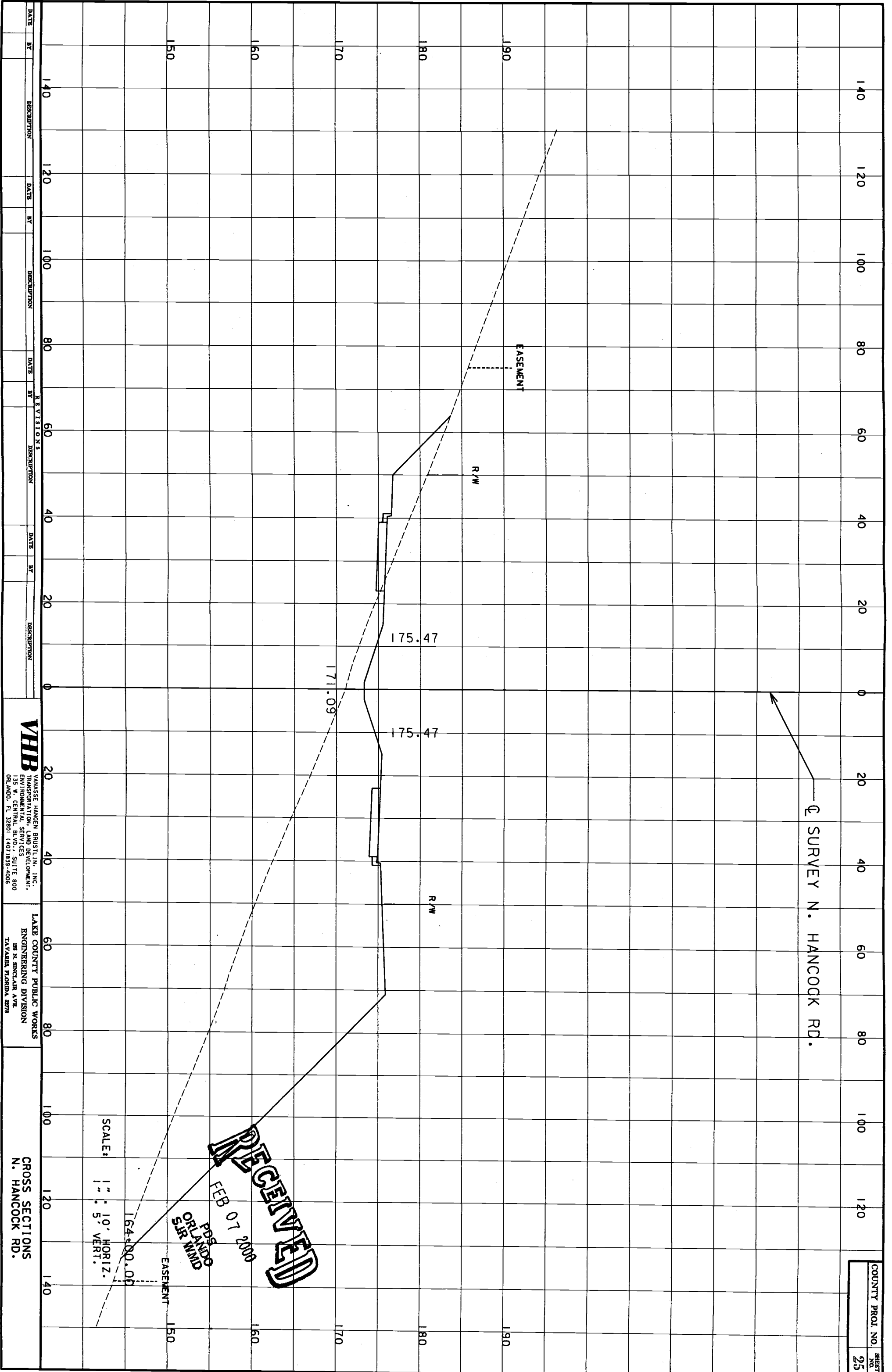


VHB
 VANASSE HANGEN BRUSTLIN, INC.
 TRANSPORTATION, LAND DEVELOPMENT,
 ENVIRONMENTAL SERVICES
 531 N. CENTRAL BLVD., SUITE 800
 ORLANDO, FL 32801 (407) 933-7006

LAKE COUNTY PUBLIC WORKS
 ENGINEERING DIVISION
 100 N. SENECA AVE.
 TAVARES FLORIDA 32781

CROSS SECTIONS
 N. HANCOCK RD.

COUNTY PROJ. NO.
 SHEET
 24

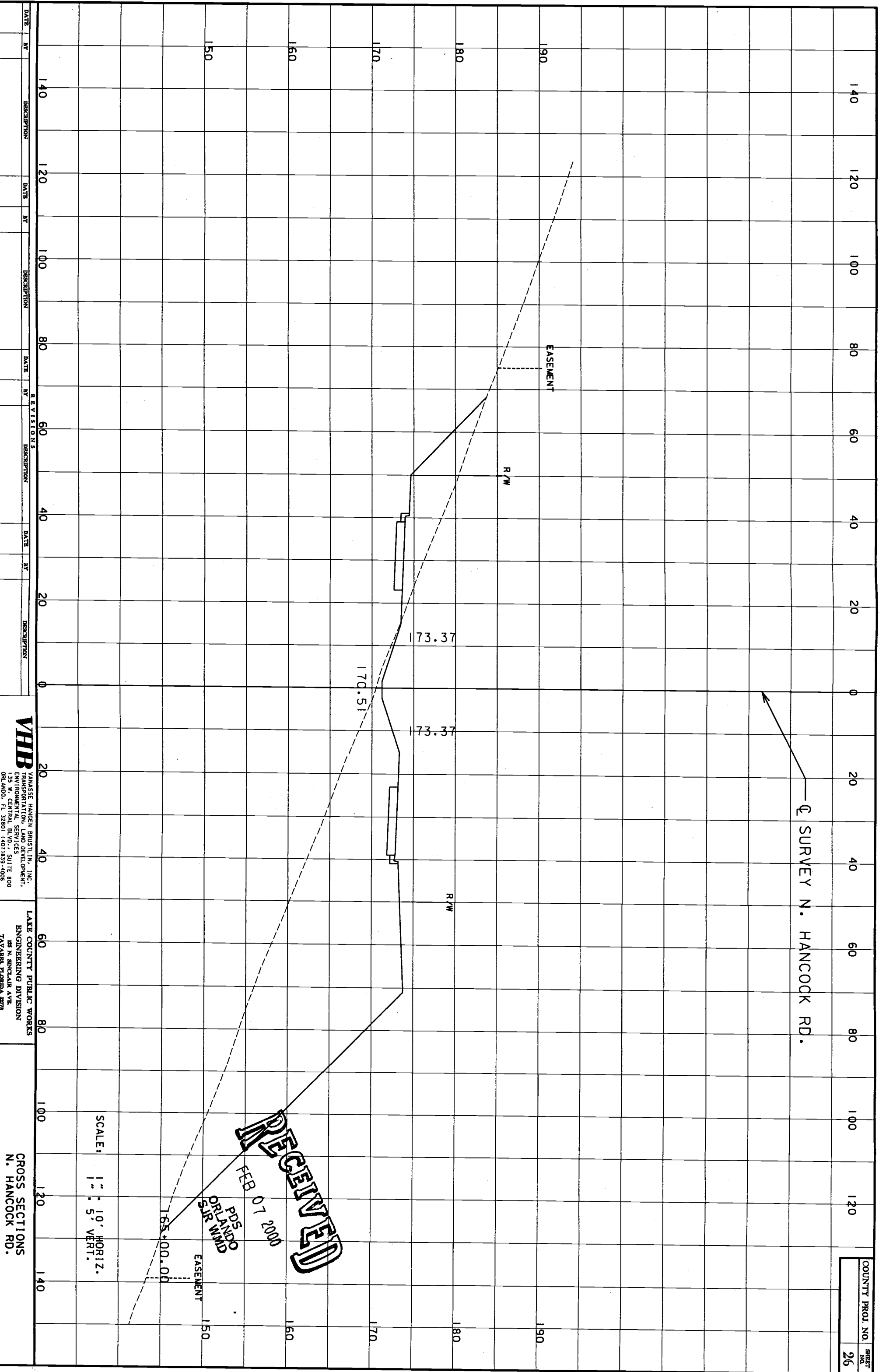


VHB
 VANASSE HANGEN BRUSTLIN, INC.
 TRANSPORTATION, LAND DEVELOPMENT,
 ENVIRONMENTAL SERVICES
 135 W. CENTRAL BLVD., SUITE 800
 ORLANDO, FL 32801 (407) 859-4008

LAKE COUNTY PUBLIC WORKS
 ENGINEERING DIVISION
 125 N. SINCLAIR AVE
 TAVARES, FLORIDA 32780

CROSS SECTIONS
 N. HANCOCK RD.

*****SYTIME*****
*****DOWNSPECIFICATION*****



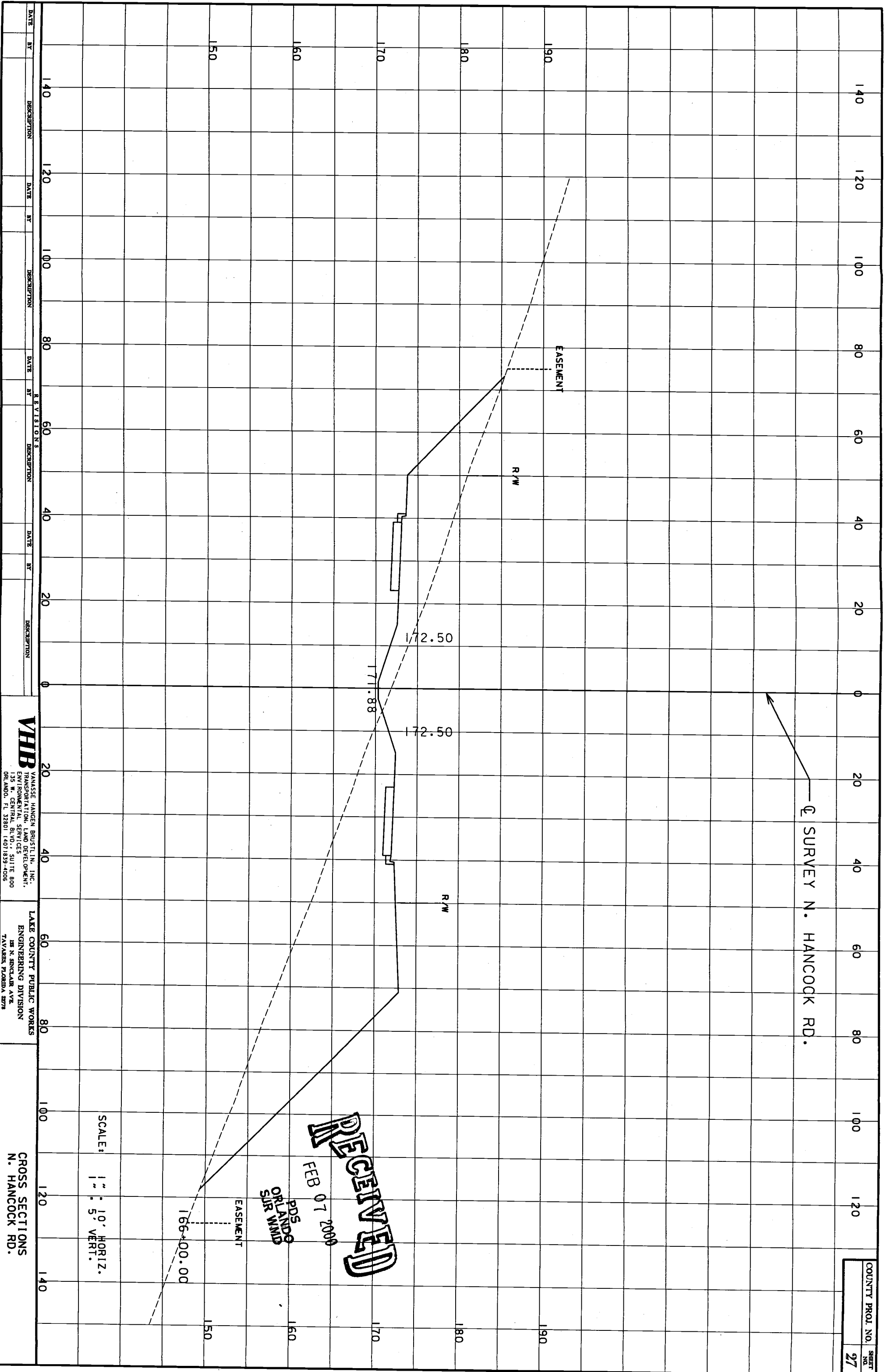
VHB
VANASSE HANGEN BRUSTLIN, INC.
TRANSPORTATION, LAND DEVELOPMENT,
ENGINEERING SERVICES
135 N. CENTRAL AVE., SUITE 800
ORLANDO, FL 32801 (407) 839-4005

LAKE COUNTY PUBLIC WORKS
ENGINEERING DIVISION
100 N. SINGLAR AVE.
TAVARES, FLORIDA 32781

CROSS SECTIONS
N. HANCOCK RD.

COUNTY PROJ. NO.
SHEET NO. **26**

*****SYTIME*****
*****DCRSPECIFICATION*****



VHB
VANASSE HANGEN BRUSTLIN, INC.
TRANSPORTATION, LAND DEVELOPMENT,
ENVIRONMENTAL SERVICES
353 N. CENTRAL BLVD., SUITE 800
ORLANDO, FL 32801 (407) 853-4006

LAKE COUNTY PUBLIC WORKS
ENGINEERING DIVISION
222 N. SUNGLAR AVE
TAVARES, FLORIDA 32781

CROSS SECTIONS
N. HANCOCK RD.

COUNTY PROJ. NO.
SHEET NO. **27**

*****SYTIME*****
*****DONSPECIFICATION*****



VHB
VANASSE HANGEN BRUSTLIN, INC.
ENVIRONMENTAL SERVICES DEVELOPMENT,
135 W. CENTRAL BLVD., SUITE 800
ORLANDO, FL 32801 (407)839-4006

LAKE COUNTY PUBLIC WORKS
ENGINEERING DIVISION
124 N. SINGLARD AVE.
TAVARES, FLORIDA 32781

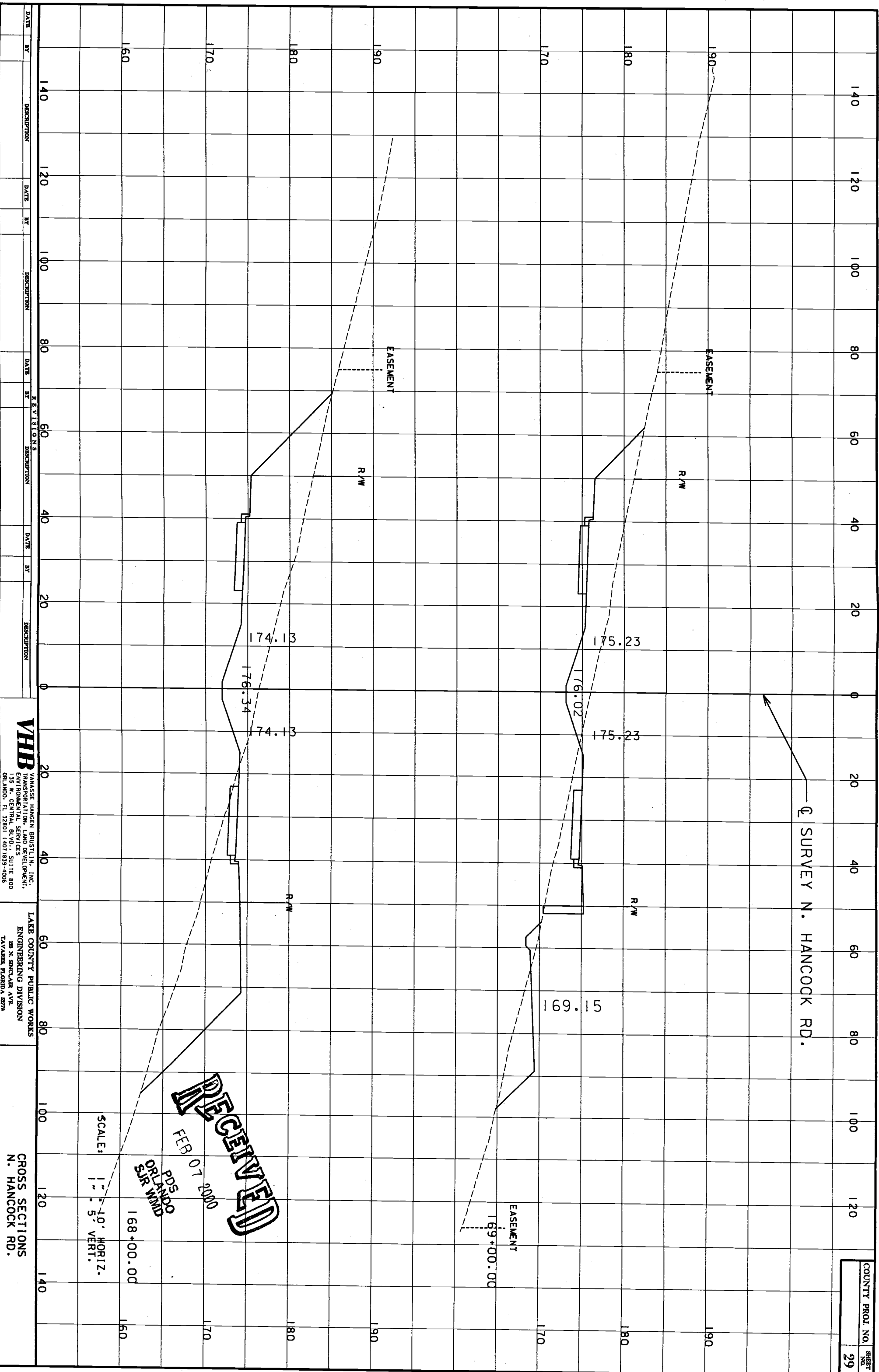
CROSS SECTIONS
N. HANCOCK RD.

SCALE: 1" = 10' HORIZ.
1" = 5' VERT.

1674.00.00

RECEIVED
FEB 07 2000
PDS
ORLANDO
SJR WMD

COUNTY PROJ. NO.
SHEET NO.
28

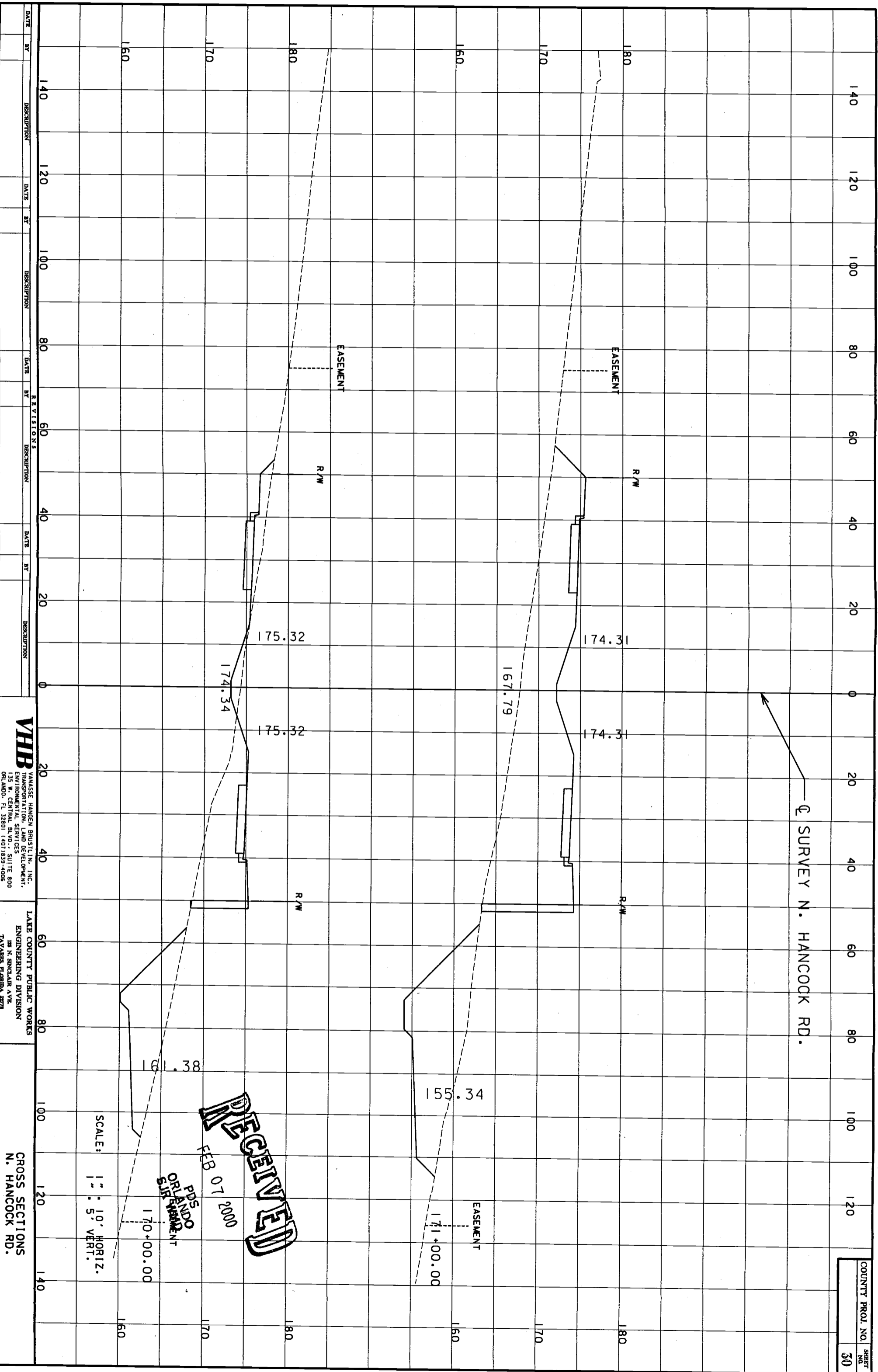


VHB
 VANASSE HANGEN BRUSTLIN, INC.
 TRANSPORTATION
 ENVIRONMENTAL SERVICES
 135 W. CENTRAL BLVD., SUITE 800
 ORLANDO, FL 32801 (407)839-1006

LAKE COUNTY PUBLIC WORKS
 ENGINEERING DIVISION
 128 N. SINCLEAR AVE.
 TAYLOR, FLORIDA 32793

CROSS SECTIONS
 N. HANCOCK RD.

*****SYTIME*****
 *****DIMSPECIFICATIONS*****



VHB
 VANASSE HANGEN BRUSTLIN, INC.
 ENGINEERING AND DEVELOPMENT
 135 W. CENTRAL BLVD., SUITE 800
 ORLANDO, FL 32801 (407) 839-4006

LAKE COUNTY PUBLIC WORKS
 ENGINEERING DIVISION
 128 N. SINGLARD AVE.
 TAVARES, FLORIDA 32781

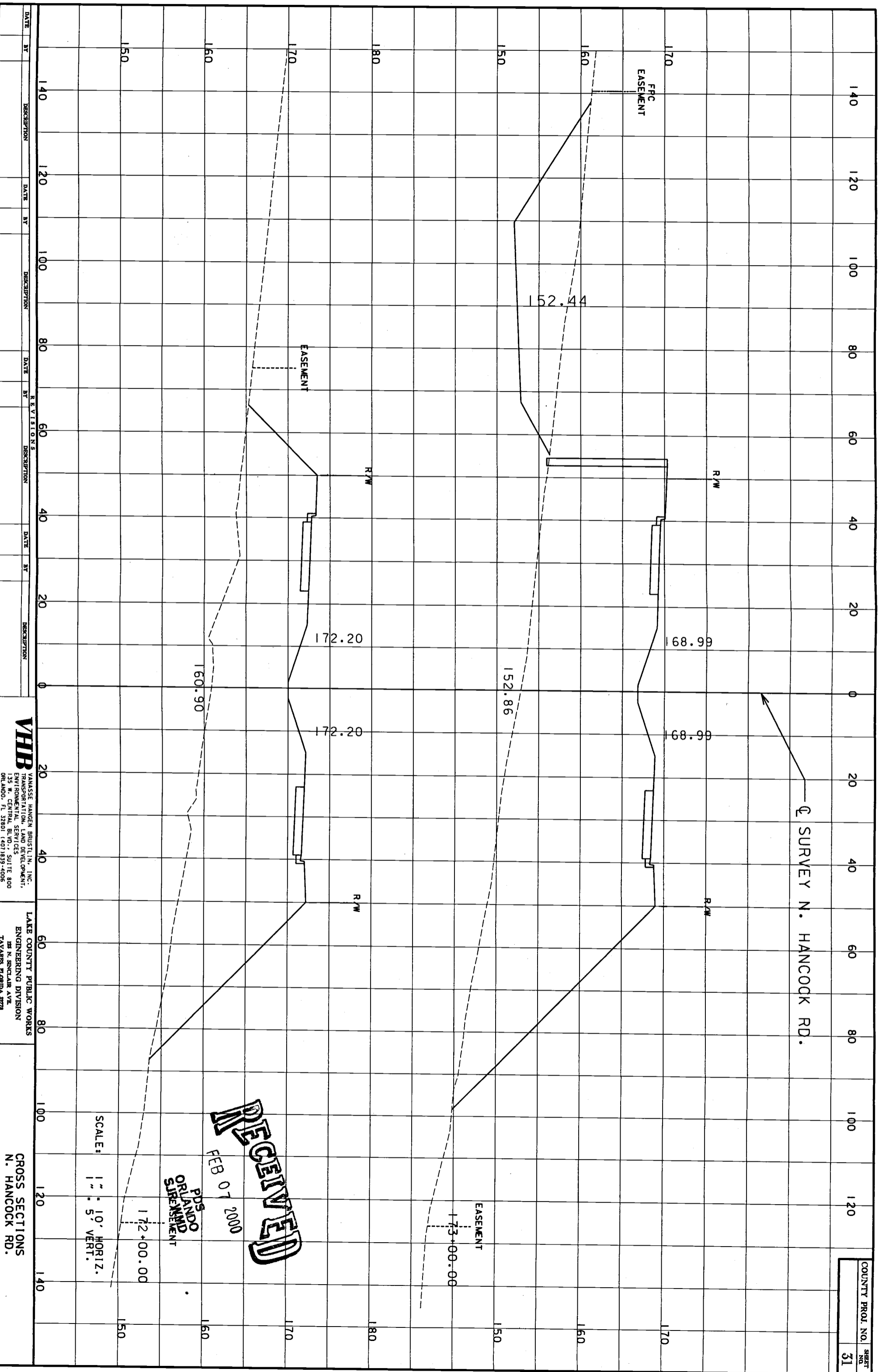
CROSS SECTIONS
 N. HANCOCK RD.

SCALE:
 1" = 10' HORIZ.
 1" = 5' VERT.

RECEIVED
 FEB 07 2000
 PDS
 ORLANDO
 SUBMITTANT

COUNTY PROJ. NO.
 SHEET NO.
30

*****SYTIME*****
*****DONSPECIFICATION*****



VHB
VANASSE HANGEN BRUSTLIN, INC.
TRANSPORTATION, LAND DEVELOPMENT,
ENVIRONMENTAL SERVICES
345 CENTRAL BLVD., SUITE 800
ORLANDO, FL 32801 (407) 933-4008

LAKE COUNTY PUBLIC WORKS
ENGINEERING DIVISION
228 N. SINGLAR AVE.
TAVARES, FLORIDA 32780

CROSS SECTIONS
N. HANCOCK RD.

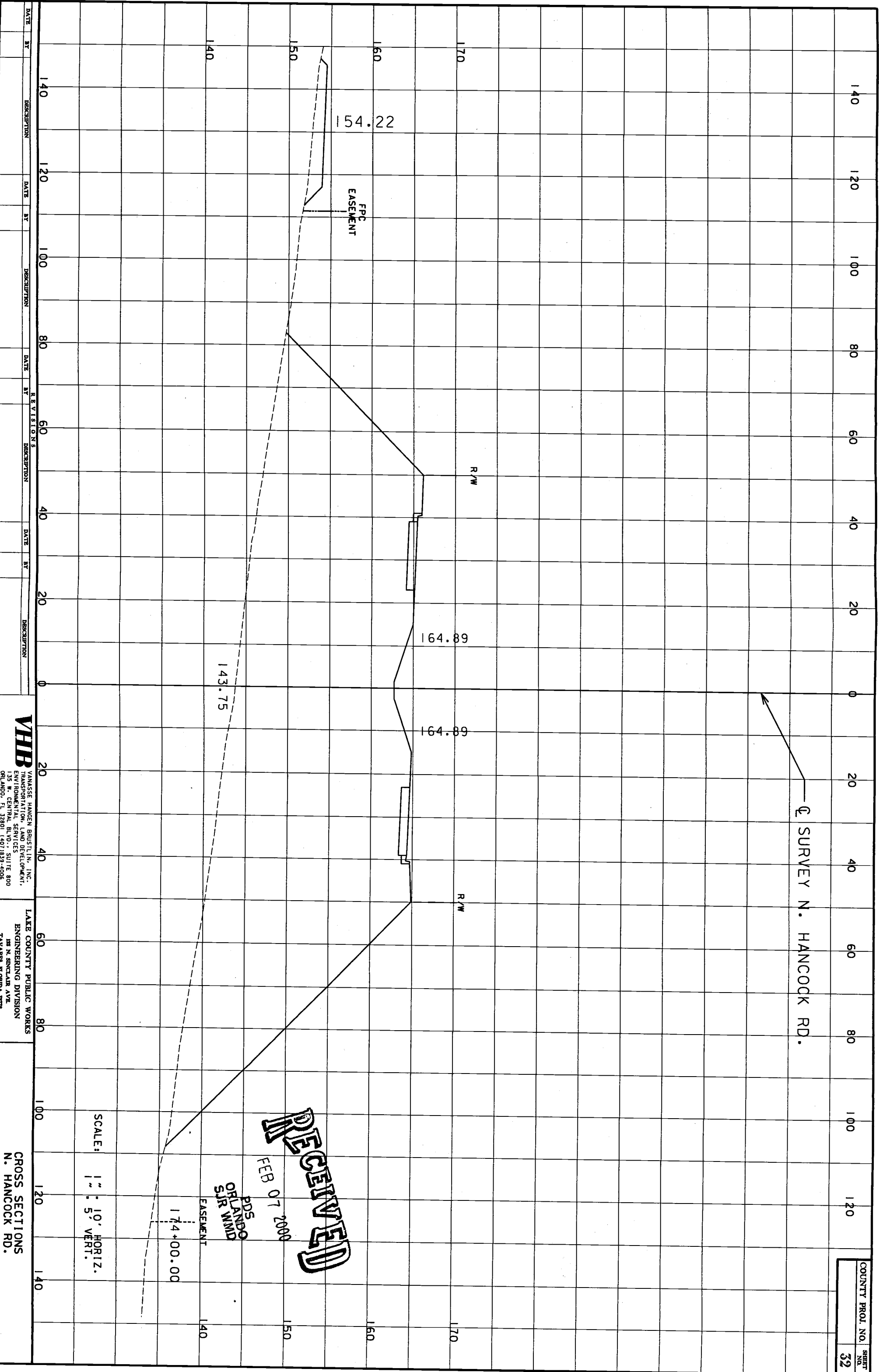
SCALE: 1" = 10' HORIZ.
1" = 5' VERT.

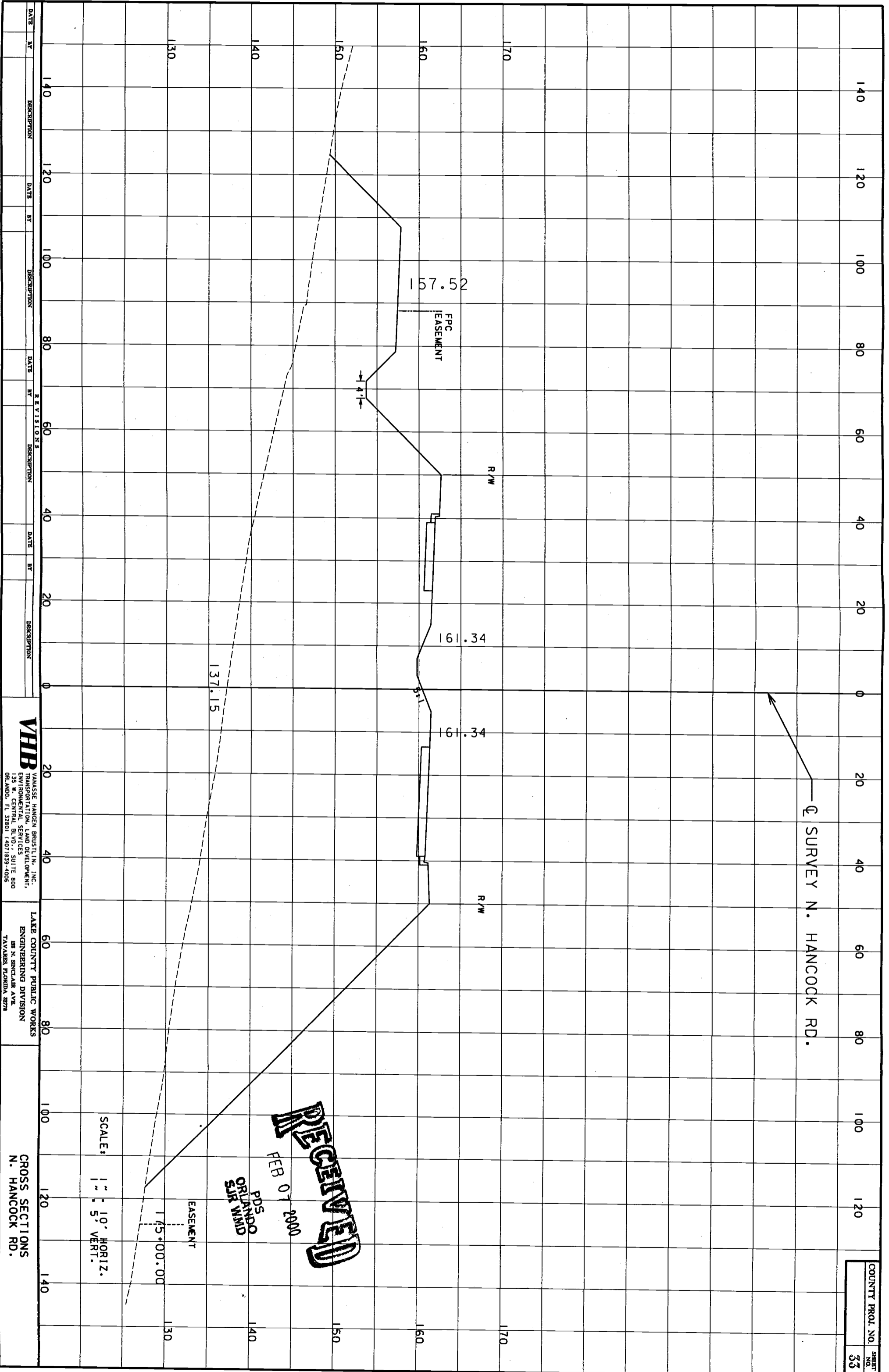
PDS
ORLANDO
SURENMENT

RECEIVED
FEB 07 2000

COUNTY PROJ. NO.
SHEET NO.
31

*****SYTIME*****
*****DIMSPECIFICATION*****



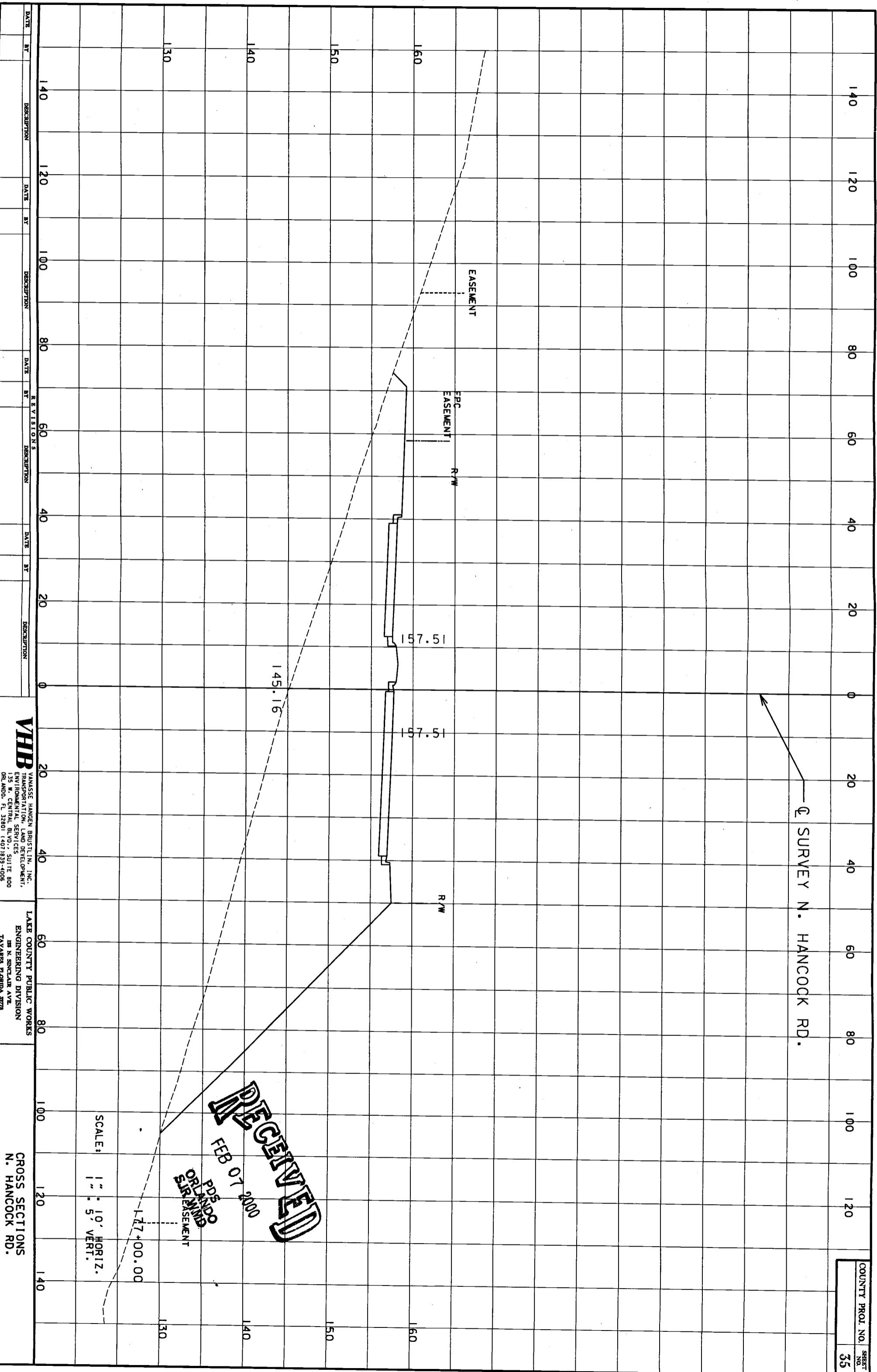


VHB
 VANASSE HANGEN BRUSTLIN, INC.
 TRANSPORTATION, LAND DEVELOPMENT,
 ENVIRONMENTAL SERVICES SUITE 800
 ORLANDO, FL 32801 (407) 939-4000

LAKE COUNTY PUBLIC WORKS
 ENGINEERING DIVISION
 100 N. SINGLAR AVE.
 TAVANAS FLORIDA 32776

CROSS SECTIONS
 N. HANCOCK RD.

COUNTY PROJ. NO.
 SHEET NO.
33



VHB
 VYASSSE HANGEN BRUSTLIN, INC.
 TRANSPORTATION, LAND DEVELOPMENT,
 ENVIRONMENTAL SERVICES
 CENTRAL BLVD., SUITE 800
 ORLANDO, FL 32801 (407) 935-4008

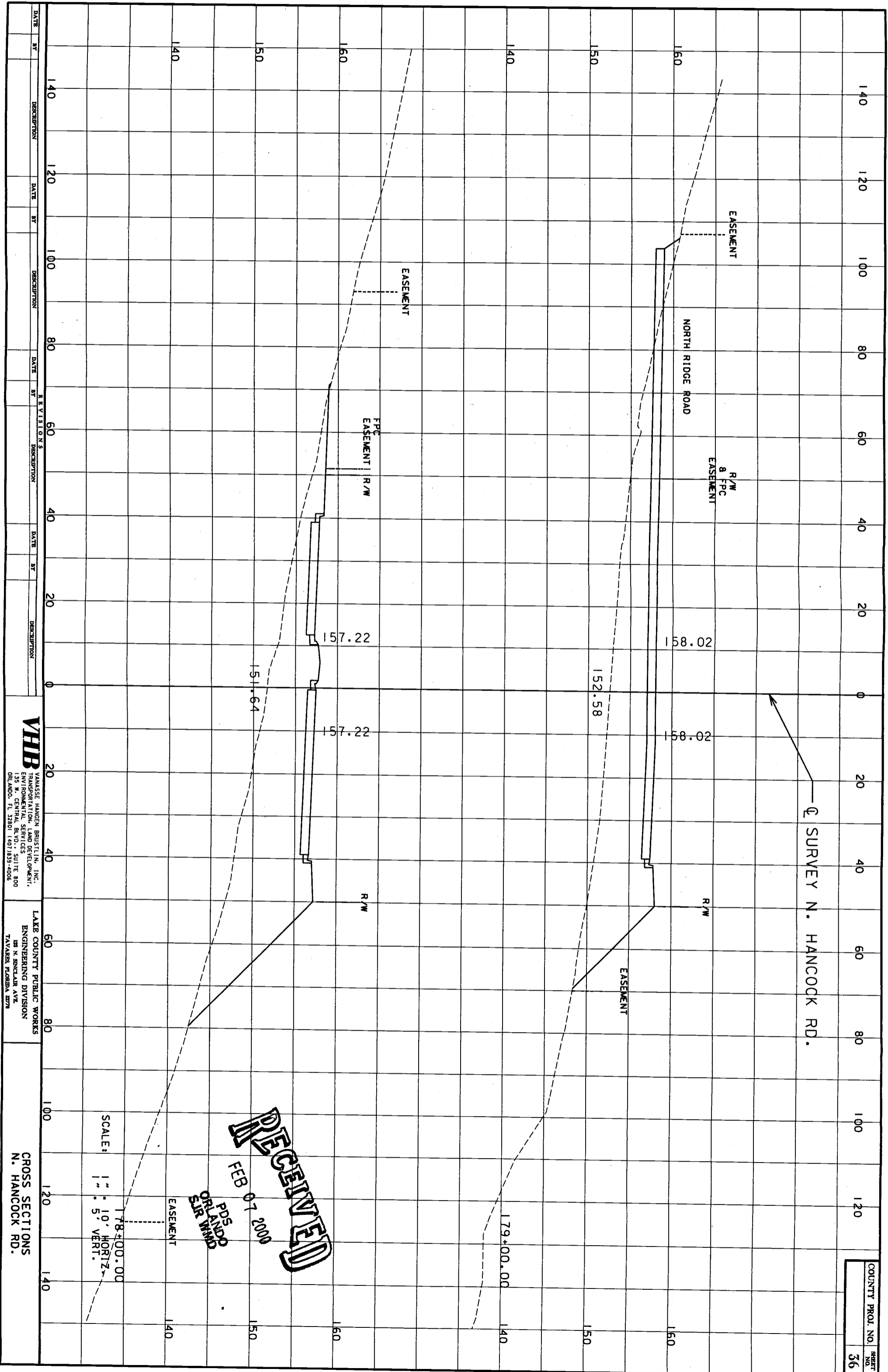
LAKE COUNTY PUBLIC WORKS
 ENGINEERING DIVISION
 188 N. SINGLECLAIR AVE.
 TAYLOR FLORIDA 32778

CROSS SECTIONS
 N. HANCOCK RD.

SCALE:
 1" = 10' HORIZ.
 1" = 5' VERT.

RECEIVED
 FEB 07 2000
 PDS
 ORLANDO
 STRAWBERRY
 EASEMENT

COUNTY PROJ. NO.
 SHEET NO.
35



| DATE | BY | DESCRIPTION | DATE | BY | DESCRIPTION | DATE | BY | DESCRIPTION | DATE | BY | DESCRIPTION |
|------|----|-------------|------|----|-------------|------|----|-------------|------|----|-------------|
| | | | | | | | | | | | |

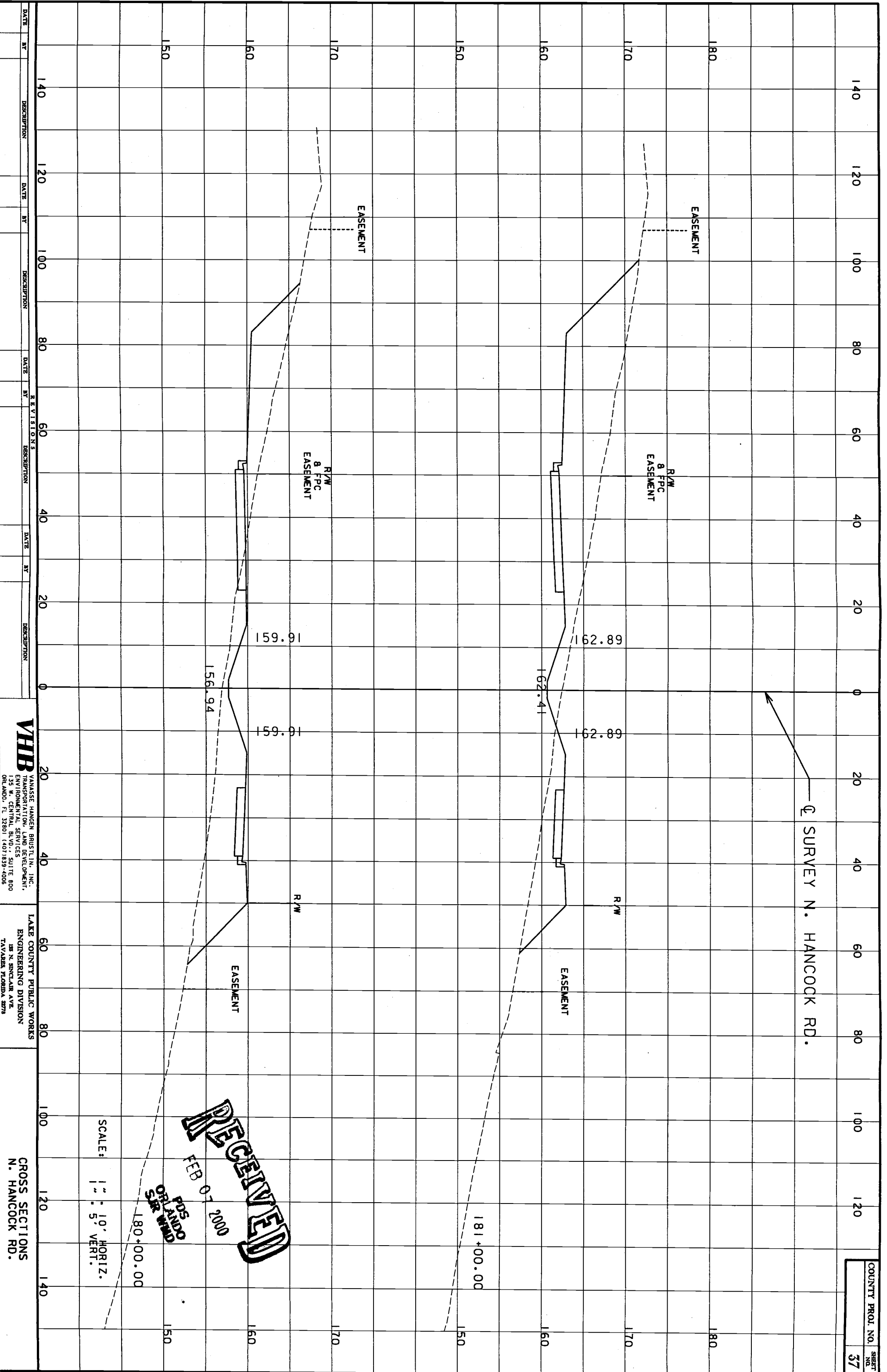
VHB
 VANASSE HANGEN BRUSTLIN, INC.
 TRANSPORTATION, LAND DEVELOPMENT,
 ENVIRONMENTAL SERVICES
 135 W. CENTRAL BLVD., SUITE 800
 ORLANDO, FL 32801 (407) 839-4006

LAKE COUNTY PUBLIC WORKS
 ENGINEERING DIVISION
 125 N. SINCLAIR AVE.
 TAVARES, FLORIDA 32778

CROSS SECTIONS
 N. HANCOCK RD.

RECEIVED
 FEB 07 2000
 PDCS
 ORLANDO
 CIVIL ENGINEERING

SCALE:
 1" = 10' HORIZ.
 1" = 5' VERT.



VHB
 VANASSE HANGEN BRUSTLIN, INC.
 TRANSPORTATION, LAND DEVELOPMENT,
 CIVIL, ENVIRONMENTAL, SURVEYING
 CENTRAL SERVICES SUITE 800
 ORLANDO, FL 32801 (407) 839-4008

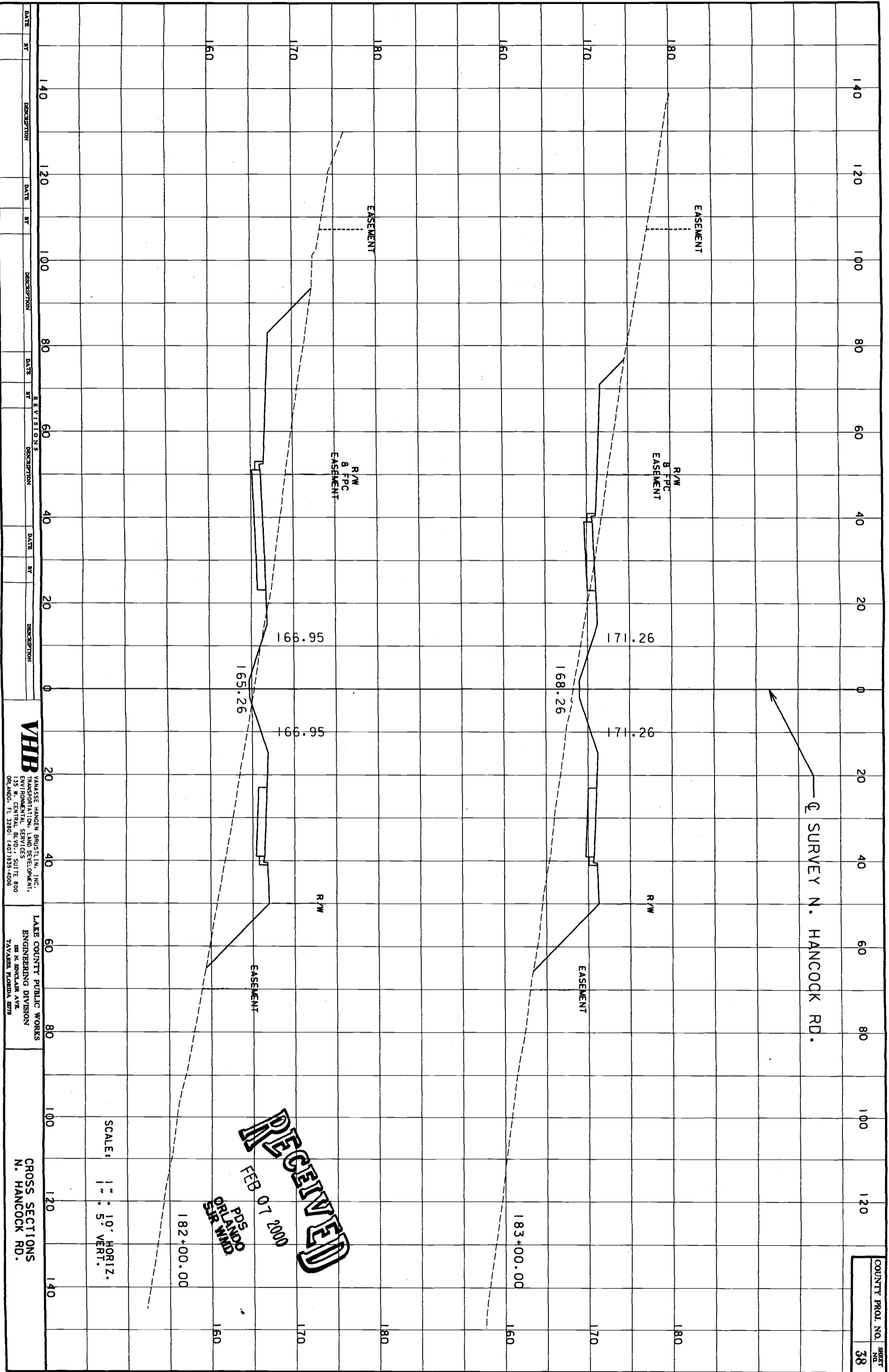
LAKE COUNTY PUBLIC WORKS
 ENGINEERING DIVISION
 138 N. BINGLARB AVE.
 TAVARES, FLORIDA 32781

CROSS SECTIONS
 N. HANCOCK RD.

SCALE:
 1" = 10' HORIZ.
 1" = 5' VERT.

RECEIVED
 FEB 07 2000
 PUBLIC WORKS DEPARTMENT
 ORLANDO, FL

*****SYTIME*****
 *****CONSPECIFICATIONS*****



VHB
 VANASSE HANGEN BRUSTLIN, INC.
 TRANSPORTATION, LAND DEVELOPMENT,
 ENVIRONMENTAL SERVICES
 135 N. CENTRAL BLVD., SUITE 800
 ORLANDO, FL 32801 (407) 353-4000

LAKE COUNTY PUBLIC WORKS
 ENGINEERING DIVISION
 128 N. SENECA AVE.
 TAVARES, FLORIDA 32780

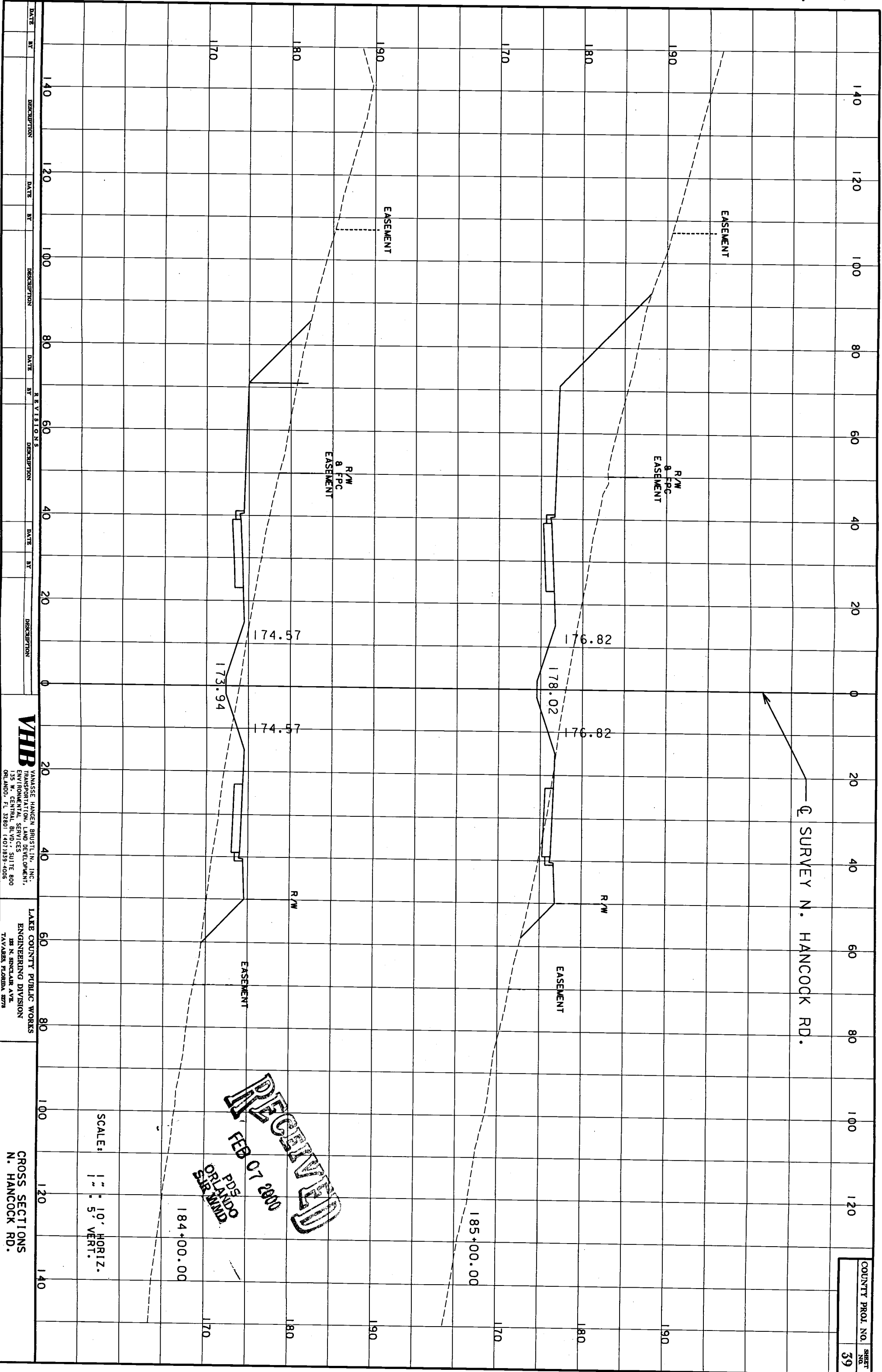
CROSS SECTIONS
 N. HANCOCK RD.

SCALE: 1" = 10' HORIZ.
 1" = 5' VERT.

RECEIVED
 FEB 07 2000
 PDS
 ORLANDO
 SR WIND

COUNTY PROJ. NO. _____
 SHEET NO. **38**

*****SYTIME*****
 *****DGNSSPECIFICATION*****



| DATE | BY | DESCRIPTION | DATE | BY | DESCRIPTION | DATE | BY | DESCRIPTION | DATE | BY | DESCRIPTION |
|------|----|-------------|------|----|-------------|------|----|-------------|------|----|-------------|
| | | | | | | | | | | | |

VHB
 VANASSE HANGEN BRUSTLIN, INC.
 TRANSPORTATION, LAND DEVELOPMENT,
 ENVIRONMENTAL SERVICES
 135 W. CENTRAL BLVD., SUITE 800
 ORLANDO, FL 32801 (407)839-4005

LAKE COUNTY PUBLIC WORKS
 ENGINEERING DIVISION
 18 N. SINGLAR AVE.
 TAVARES, FLORIDA 32781

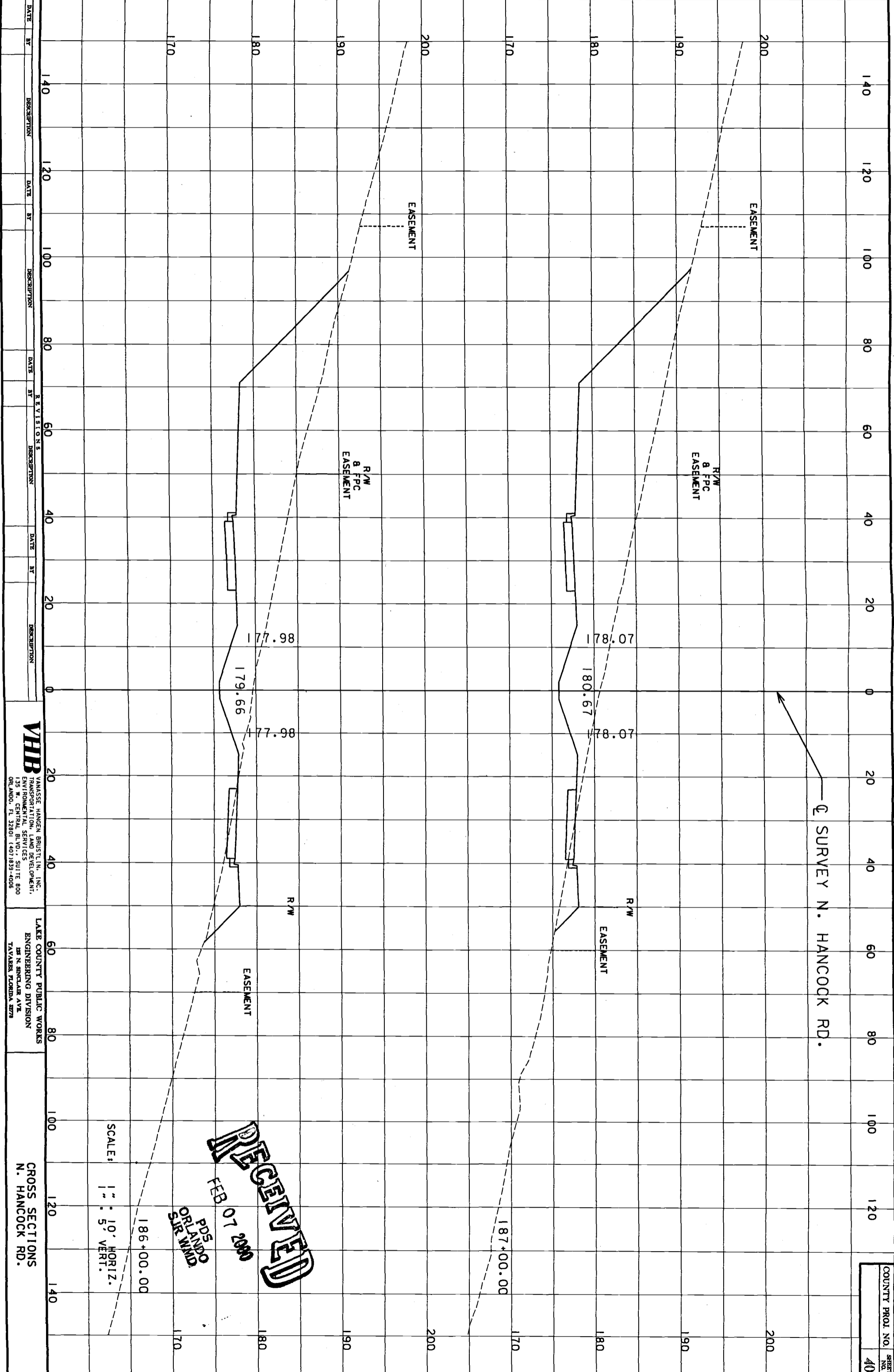
CROSS SECTIONS
 N. HANCOCK RD.

SCALE:
 1" = 10' HORIZ.
 1" = 5' VERT.

RECEIVED
 FEB 07 2000
 PDE
 ORLANDO
 SJR/MMD

COUNTY PROJ. NO. _____
 SHEET NO. **39**

*****SYTIME*****
 *****CONSPECIFICATION*****



| DATE | BY | DESCRIPTION | DATE | BY | DESCRIPTION | DATE | BY | DESCRIPTION |
|------|----|-------------|------|----|-------------|------|----|-------------|
| | | | | | | | | |

VHB
 VANASSE HANGEN BRUSTLIN, INC.
 TRANSPORTATION, LAND DEVELOPMENT,
 ENVIRONMENTAL SERVICES
 100 N. GORRISON AVE., SUITE 800
 ORLANDO, FL 32801 (407) 829-4006

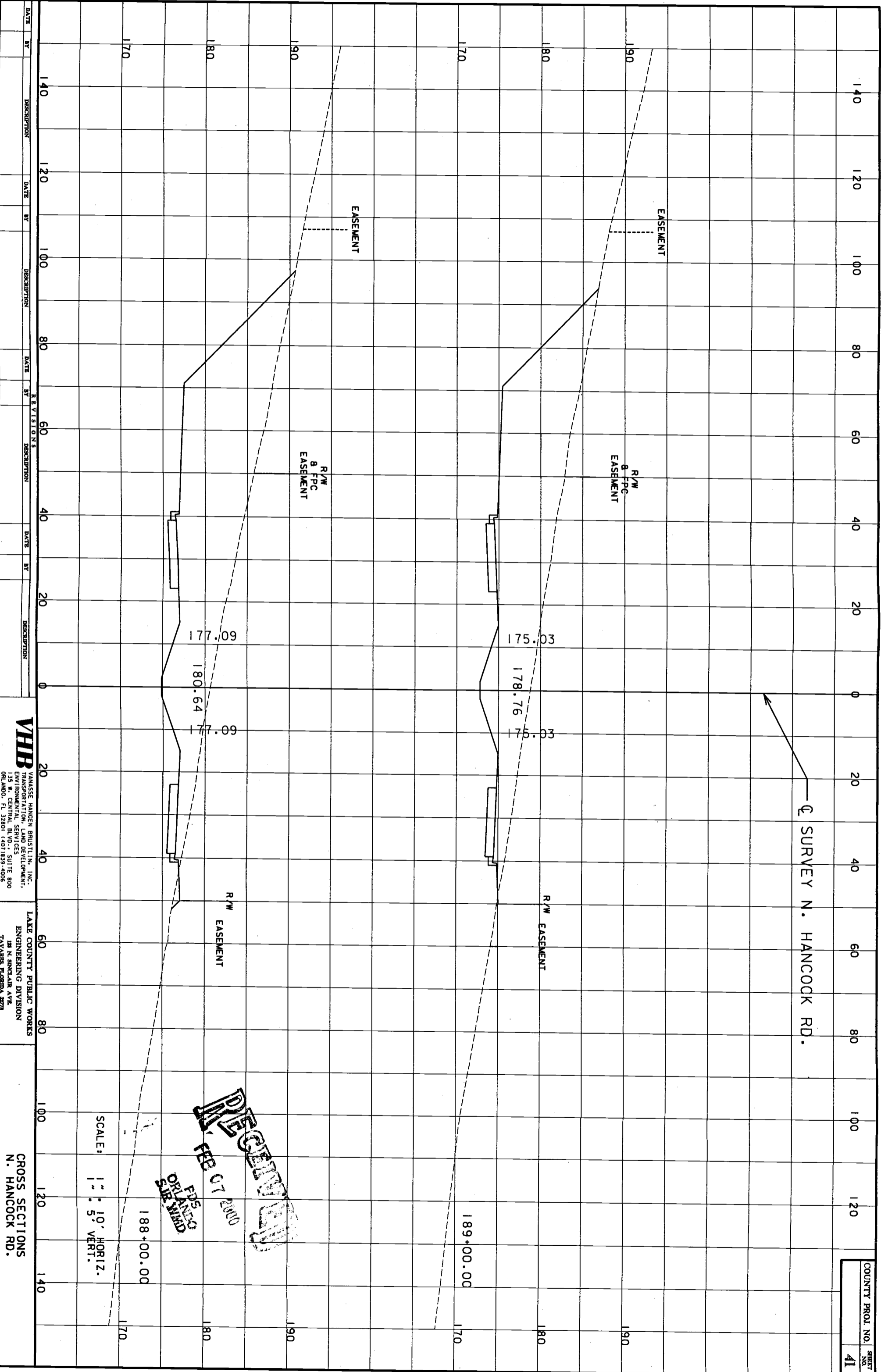
LAKE COUNTY PUBLIC WORKS
 ENGINEERING DIVISION
 101 N. SUGGARD AVE.
 TAYLOR, FLORIDA 32791

CROSS SECTIONS
 N. HANCOCK RD.

SCALE: 1" = 10' HORIZ.
 1" = 5' VERT.

RECEIVED
 FEB 07 2000
 PD5
 ORLANDO
 STR 1010

COUNTY PROJ. NO. 40
 SHEET NO. 40



VHB
 VANASSE HANGEN BRUSTLIN, INC.
 TRANSPORTATION, LAND DEVELOPMENT,
 ENGINEERING, ARCHITECTURE
 135 N. CENTRAL, SUITE 800
 ORLANDO, FL 32801 (407) 829-4006

LAKE COUNTY PUBLIC WORKS
 ENGINEERING DIVISION
 101 N. SUNDLAP AVE.
 TAYLORS BLVD. 2778

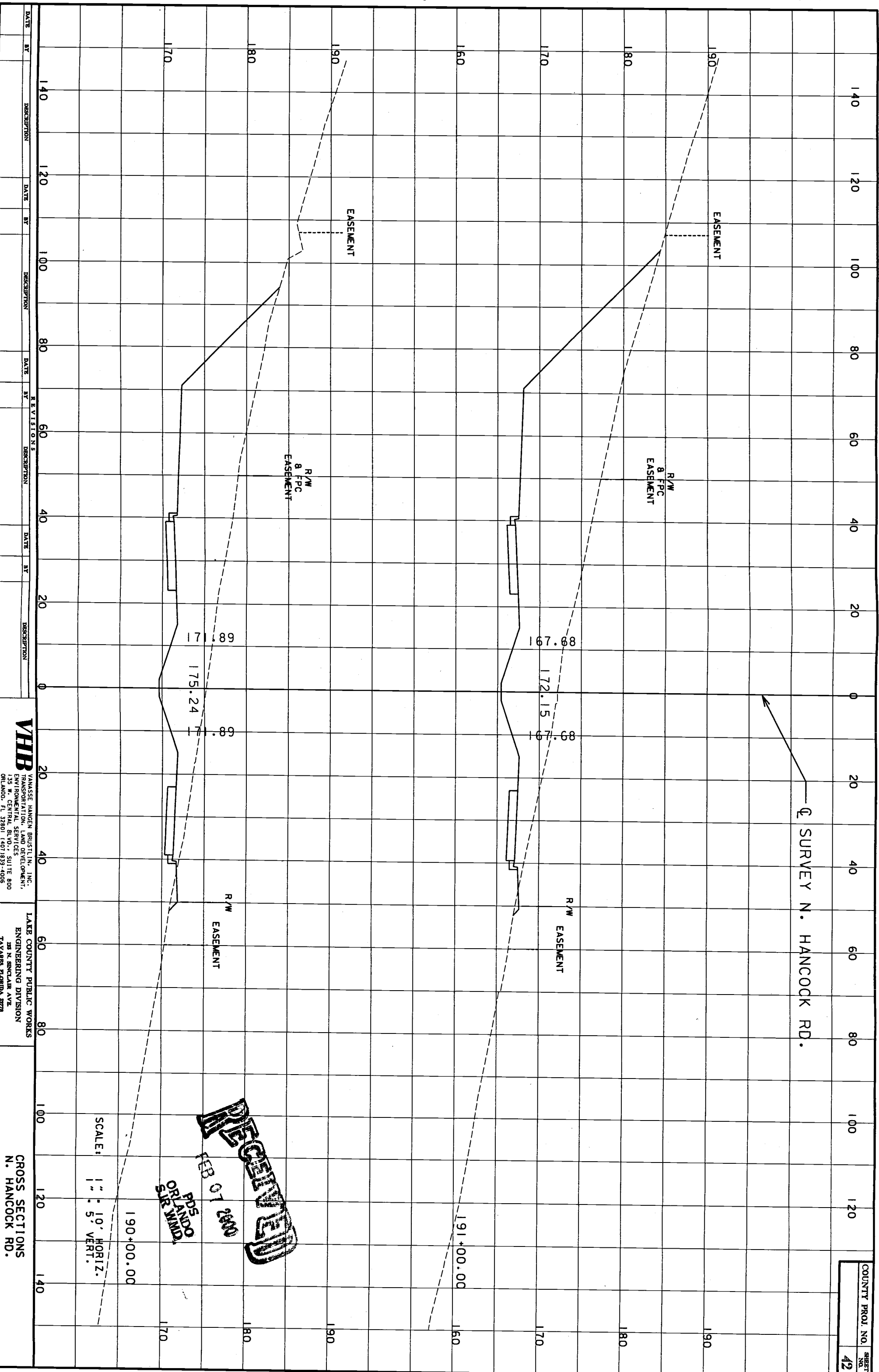
CROSS SECTIONS
 N. HANCOCK RD.

SCALE:
 1" = 10' HORIZ.
 1" = 5' VERT.

RECEIVED
 FEB 07 2000
 FILED
 ORLANDO
 CIVIL ENGR

COUNTY PROJ. NO.
 SHEET NO.
41

*****SYTIME*****
 *****DGN SPECIFICATIONS*****



← SURVEY N. HANCOCK RD.

RECEIVED
 FEB 01 2000
 APD50
 ORLANDO
 SURVIVOR

SCALE: 1" = 10' HORIZ.
 1" = 5' VERT.

190+00.00

191+00.00

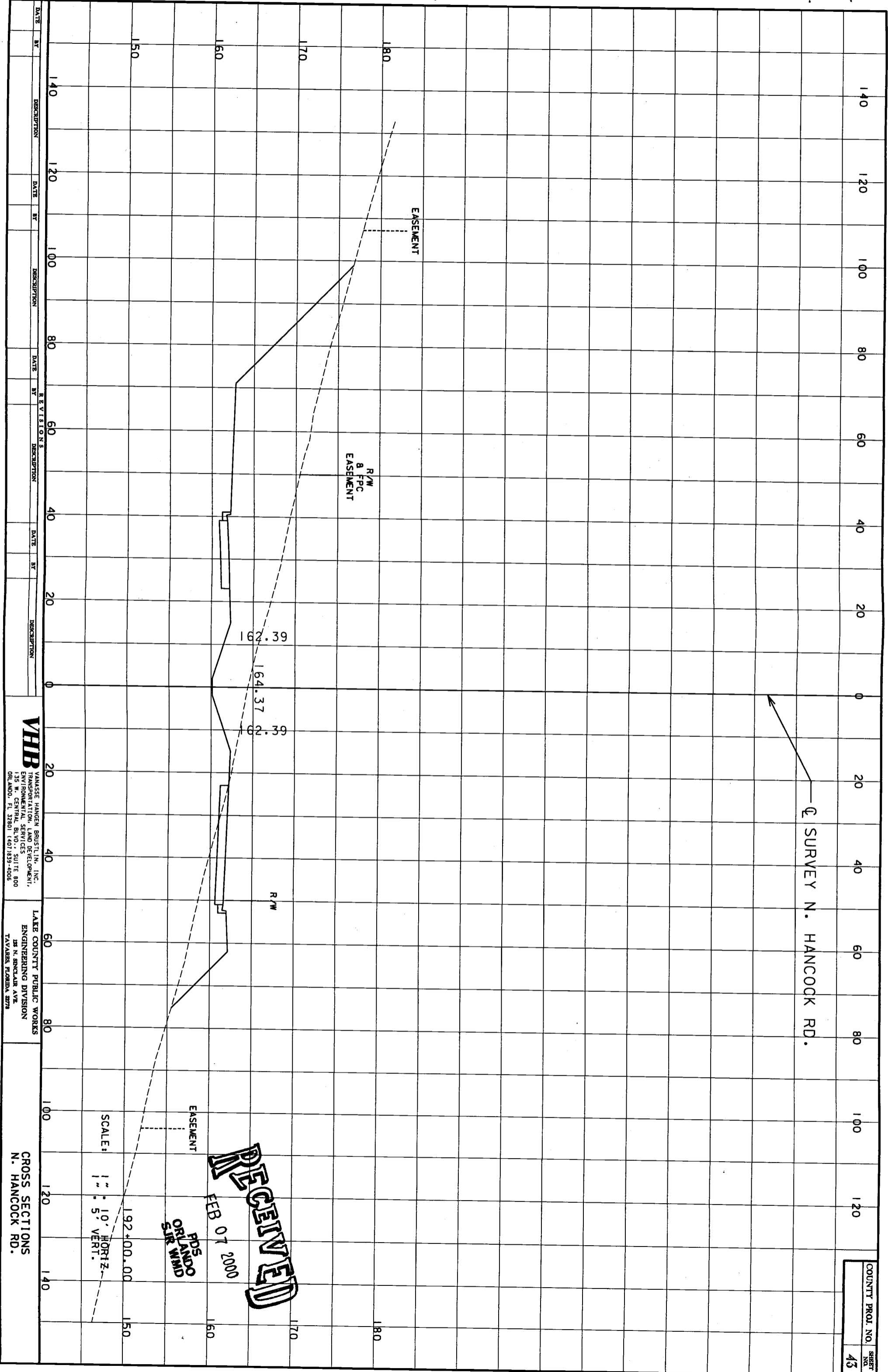
VHB
 VANASSE HANGEN BRUSTLIN, INC.
 TRANSPORTATION, LAND DEVELOPMENT,
 CIVIL ENGINEERING SERVICES SUITE 800
 ORLANDO, FL 32801 (407) 839-4006

LAKE COUNTY PUBLIC WORKS
 ENGINEERING DIVISION
 301 N. ANCHOR AVE
 TAYLORSVILLE, FL 32778

CROSS SECTIONS
 N. HANCOCK RD.

COUNTY PROJ. NO. _____
 SHEET NO. **42**

*****SYTIME*****
*****DGN SPECIFICATION*****



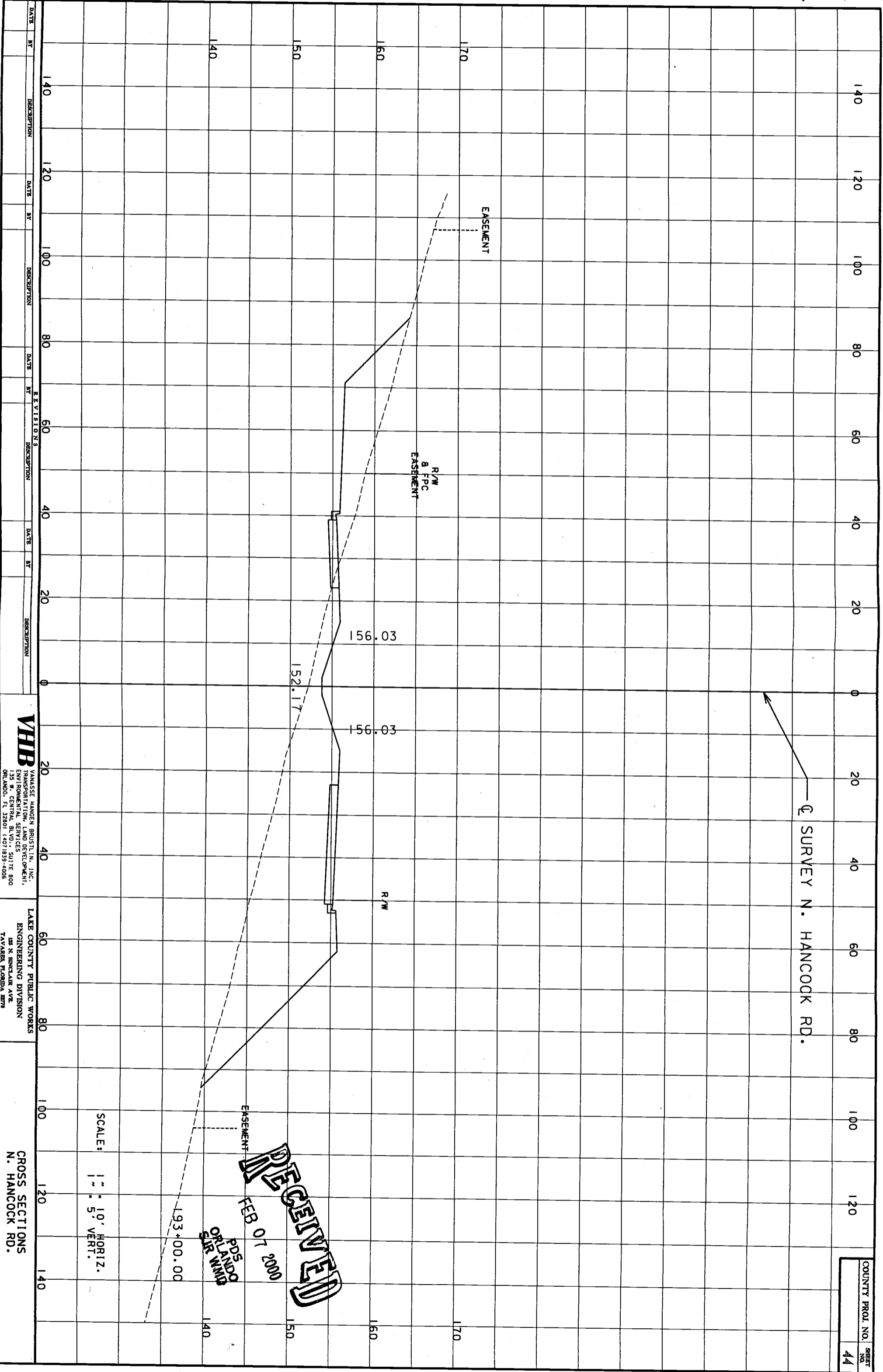
VHB
VANASSE HANGEN BRUSTLIN, INC.
TRANSPORTATION, LAND DEVELOPMENT,
ENVIRONMENTAL SERVICES
135 W. CENTRAL BLVD., SUITE 800
ORLANDO, FL 32801 (407)839-4006

LAKE COUNTY PUBLIC WORKS
ENGINEERING DIVISION
135 N. SINGLAR AVE.
TAVARES, FLORIDA 32778

CROSS SECTIONS
N. HANCOCK RD.

COUNTY PROJ. NO. _____
SHEET NO. 43

*****SYTIME*****
*****DGN SPECIFICATION*****



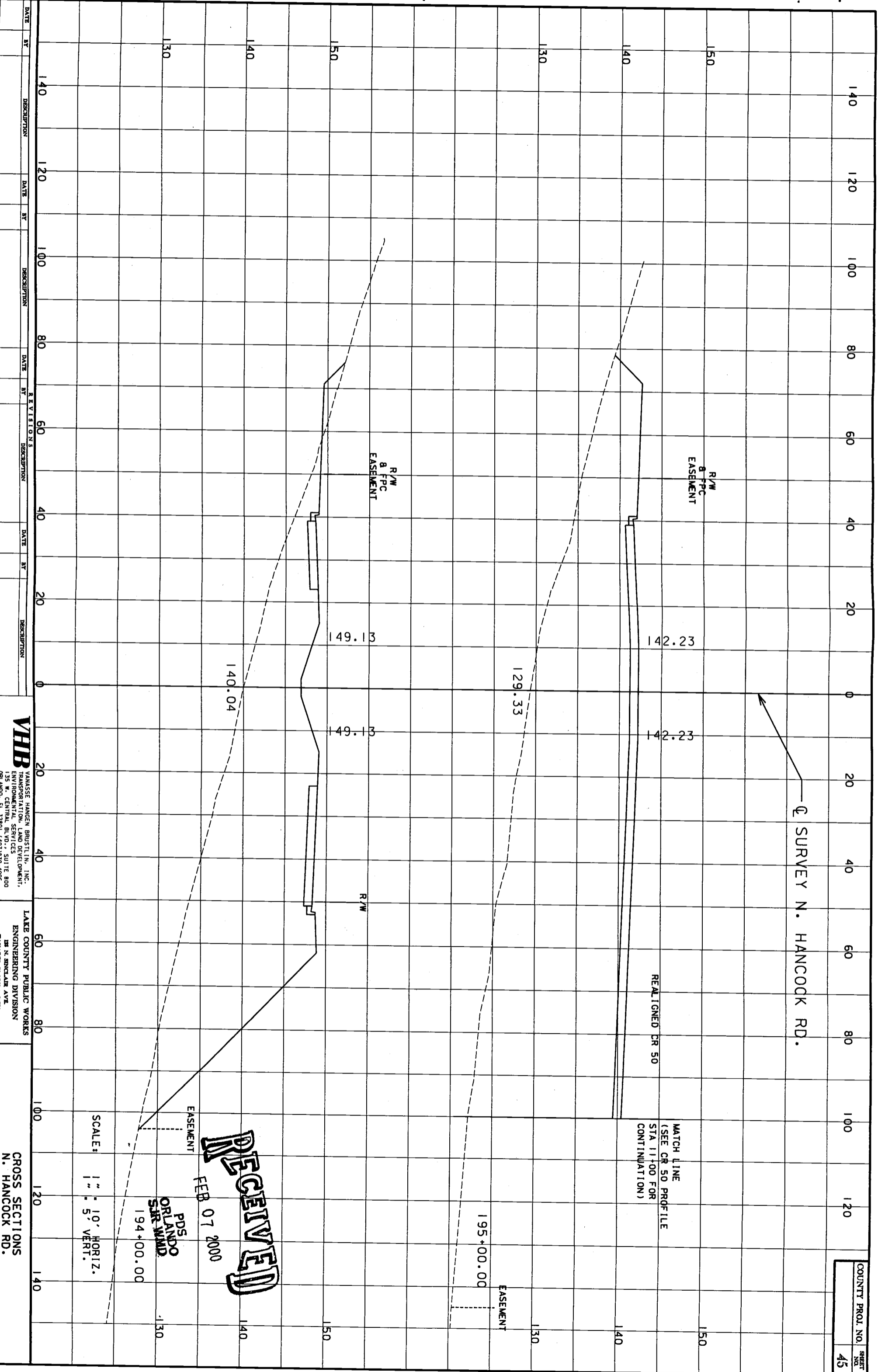
VHB
VANASSE HANGEN BRUSTLIN, INC.
TRANSPORTATION, LAND DEVELOPMENT,
ENVIRONMENTAL SERVICES
135 W. CENTRAL BLVD., SUITE 800
ORLANDO, FL 32801 (407)839-4005

LAKE COUNTY PUBLIC WORKS
ENGINEERING DIVISION
125 N. SINGLARS AVE
TAVARES, FLORIDA 32778

CROSS SECTIONS
N. HANCOCK RD.

COUNTY PROJ. NO. _____
SHEET NO. **44**

*****SYTIME*****
 *****DGN SPECIFICATION*****



| DATE | BY | DESCRIPTION | DATE | BY | DESCRIPTION | DATE | BY | DESCRIPTION |
|------|----|-------------|------|----|-------------|------|----|-------------|
| | | | | | | | | |

VHB
 VANASSE HANGEN BRUSTLIN, INC.
 TRANSPORTATION, LAND DEVELOPMENT,
 ENVIRONMENTAL SERVICES
 135 W. CENTRAL BLVD., SUITE 800
 ORLANDO, FL 32801 (407)839-4006

LAKE COUNTY PUBLIC WORKS
 ENGINEERING DIVISION
 125 N. SINCLAIR AVE.
 TAVARES, FLORIDA 32778

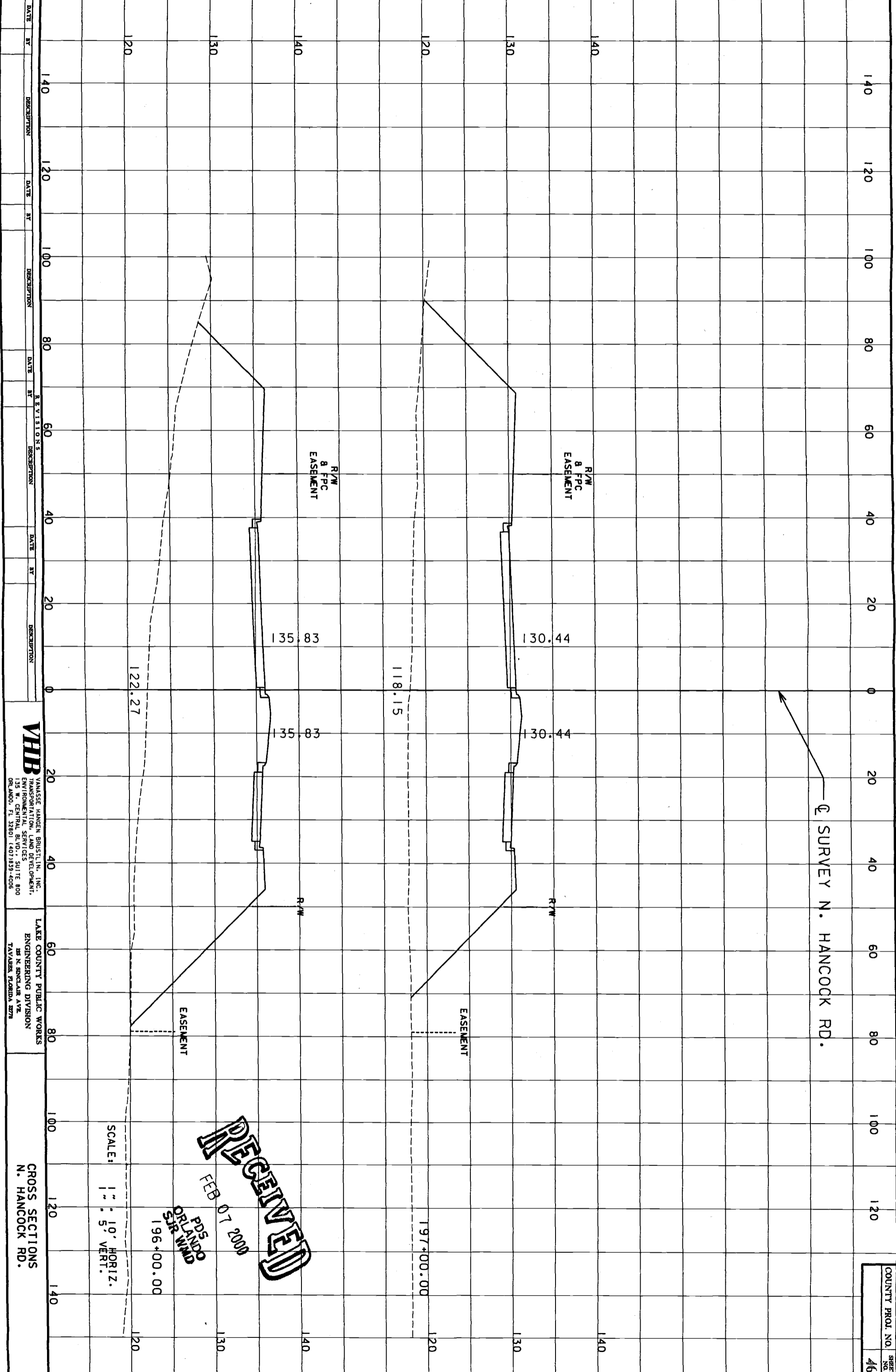
CROSS SECTIONS
 N. HANCOCK RD.

SCALE:
 1" = 10' HORIZ.
 1" = 5' VERT.

RECEIVED
 FEB 07 2000
 PDS
 ORLANDO
 SR:WMD
 194+00.00

COUNTY PROJ. NO.
 SHEET NO.
45

*****SYTIME*****
 *****CONSPECIFICATION*****



COUNTY PROJ. NO. 4/6
 SHEET NO.

VHB
 VANASSE HANGEN BRUSTLIN, INC.
 TRANSPORTATION, LAND DEVELOPMENT,
 ENVIRONMENTAL SERVICES SUITE 800
 ORL ANDO, FL 32801 (407) 839-4096

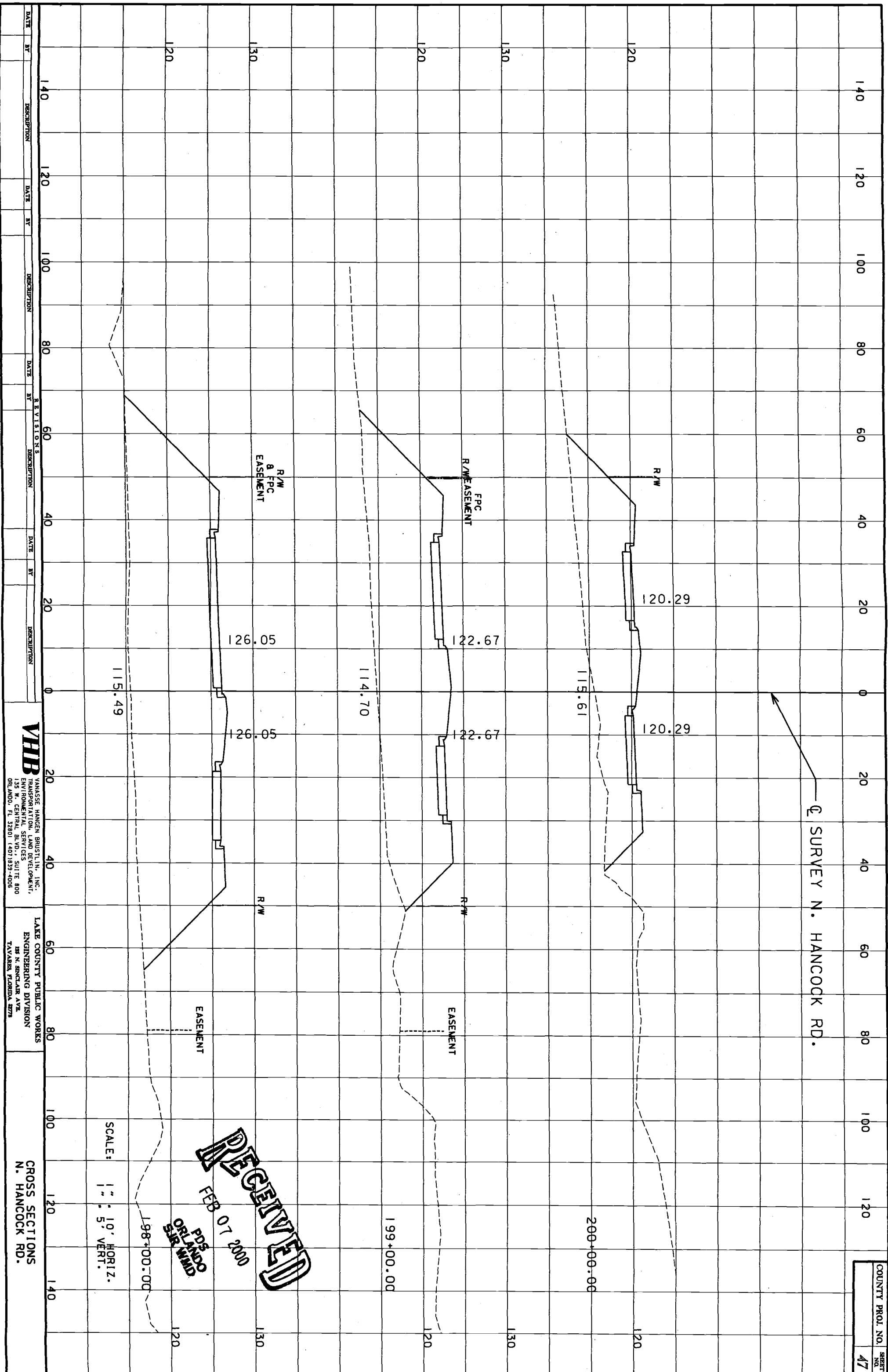
LAKE COUNTY PUBLIC WORKS
 ENGINEERING DIVISION
 88 N. SUGGARD AVE.
 TAYLOR, FLORIDA 32789

CROSS SECTIONS
 N. HANCOCK RD.

SCALE: 1" = 10' HORIZ.
 1" = 5' VERT.

RECEIVED
 FEB 07 2000
 PDS ORLANDO
 SUR WMD
 196+00.00

*****SYTIME*****
 *****DONSPECIFICATION*****



VHB
 VANASSE HANGEN BRUSTLIN, INC.
 TRANSPORTATION, LAND DEVELOPMENT,
 ENVIRONMENTAL SERVICES SUITE 400
 325 CENTRAL EXPRESSWAY
 ORLANDO, FL 32801 (407) 839-4088

LAKE COUNTY PUBLIC WORKS
 ENGINEERING DIVISION
 100 N. BINGHAM AVE.
 TAVARES, FLORIDA 32778

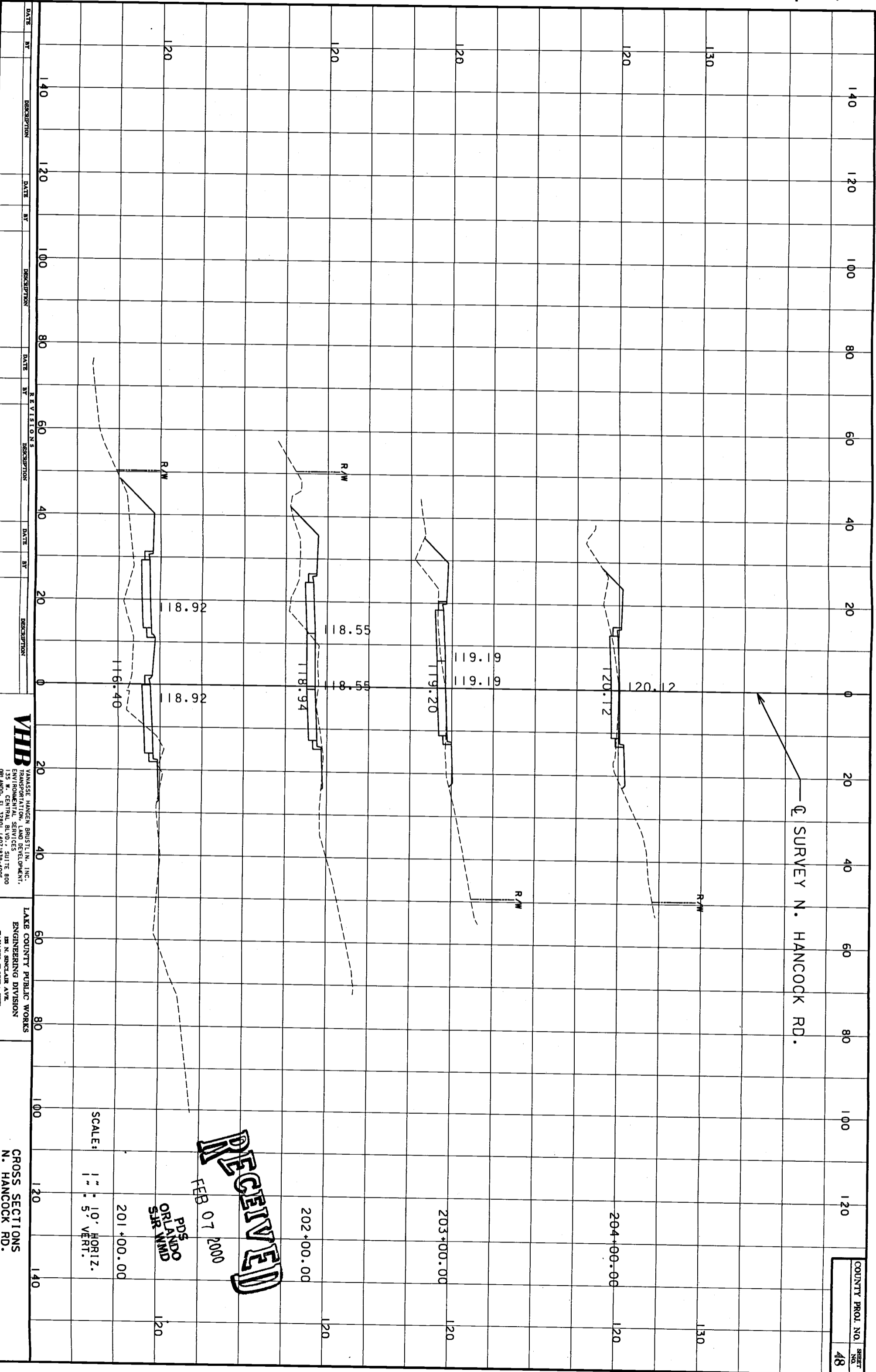
CROSS SECTIONS
 N. HANCOCK RD.

SCALE: 1" = 10' HORIZ.
 1" = 5' VERT.

RECEIVED
 FEB 07 2000
 PDS
 ORLANDO
 EAR MMD

COUNTY PROJ. NO. 47
 SHEET NO. 47

*****SYTIME*****
 *****DOMSPECIFICATION*****



SCALE: 1" = 10' HORIZ.
 1" = 5' VERT.

RECEIVED
 FEB 07 2000
 PD5
 ORLANDO
 SFR WMD


VHB
 VANASSE HANGEN BRISTLIN, INC.
 TRANSPORTATION, LAND DEVELOPMENT,
 ENVIRONMENTAL SERVICES
 135 W. CENTRAL BLVD., SUITE 800
 ORLANDO, FL 32801 (407)839-4006

LAKE COUNTY PUBLIC WORKS
 ENGINEERING DIVISION
 125 N. SINGLAR AVE.
 TAYLORSVILLE, FLORIDA 32781

CROSS SECTIONS
 N. HANCOCK RD.

COUNTY PROJ. NO. _____
 SHEET NO. **48**

*****SYTIME*****
*****DOWNSPECIFICATION*****



VHB
VANASSE HANGEN BRUSTLIN, INC.
TRANSPORTATION SERVICES DEVELOPMENT,
135 W. CENTRAL BLVD., SUITE 800
ORLANDO, FL 32801 (407)833-4006

LAKE COUNTY PUBLIC WORKS
ENGINEERING DIVISION
135 N. SENECA AVE.
TAVARES, FLORIDA 32781

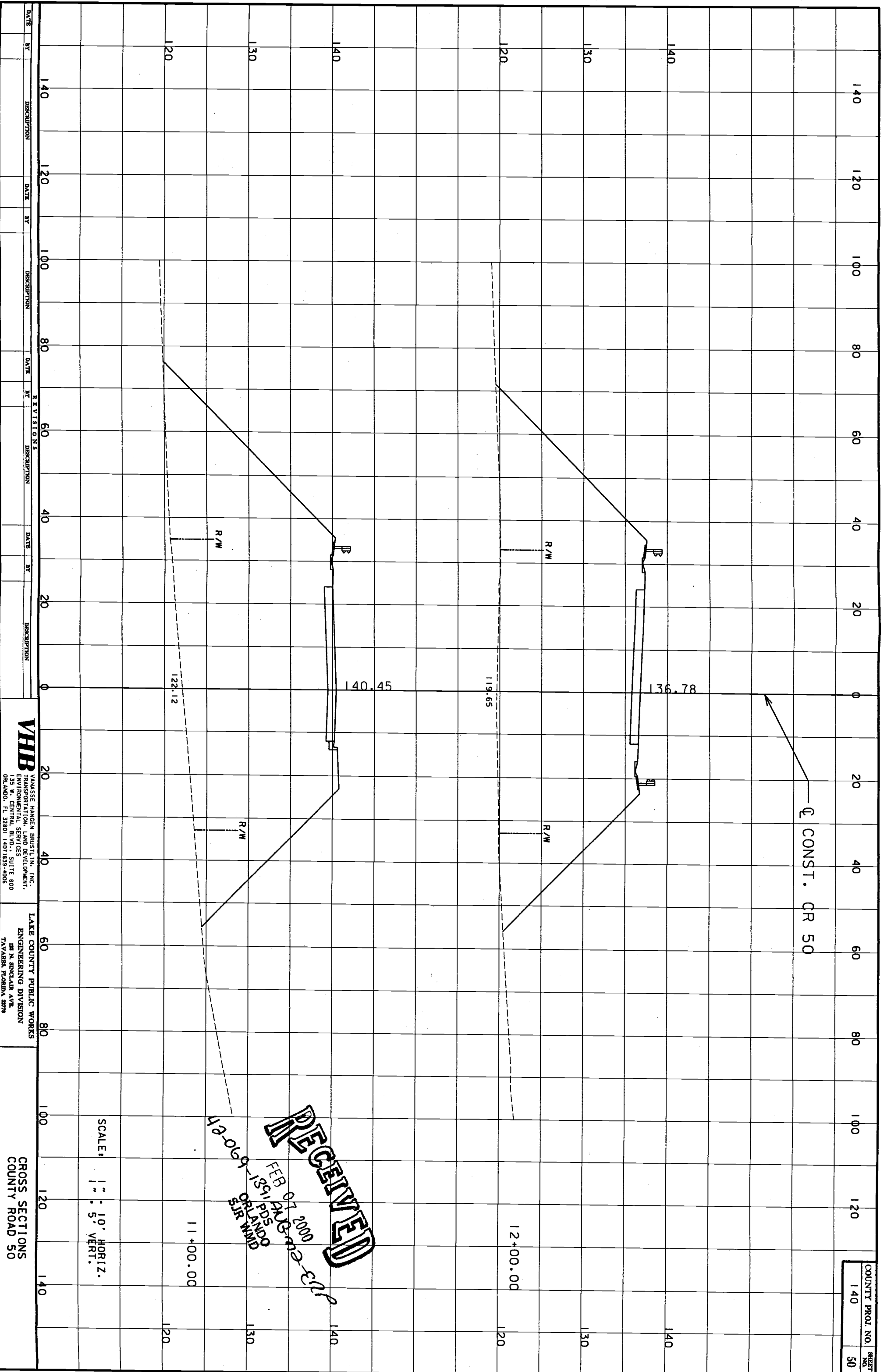
CROSS SECTIONS
N. HANCOCK RD.

SCALE:
1" = 10' HORIZ.
1" = 5' VERT.

205+00.00

RECEIVED
FEB 07 2000
h e g
APD 50
ORLANDO
SIR M M M D D

COUNTY PROJ. NO.
SHEET NO.
49



VHB
 VANASSE HANGEN BRUSTLIN, INC.
 ENGINEERING AND DEVELOPMENT,
 135 W. CENTRAL BLVD., SUITE 800
 ORLANDO, FL 32801 (407) 839-4005

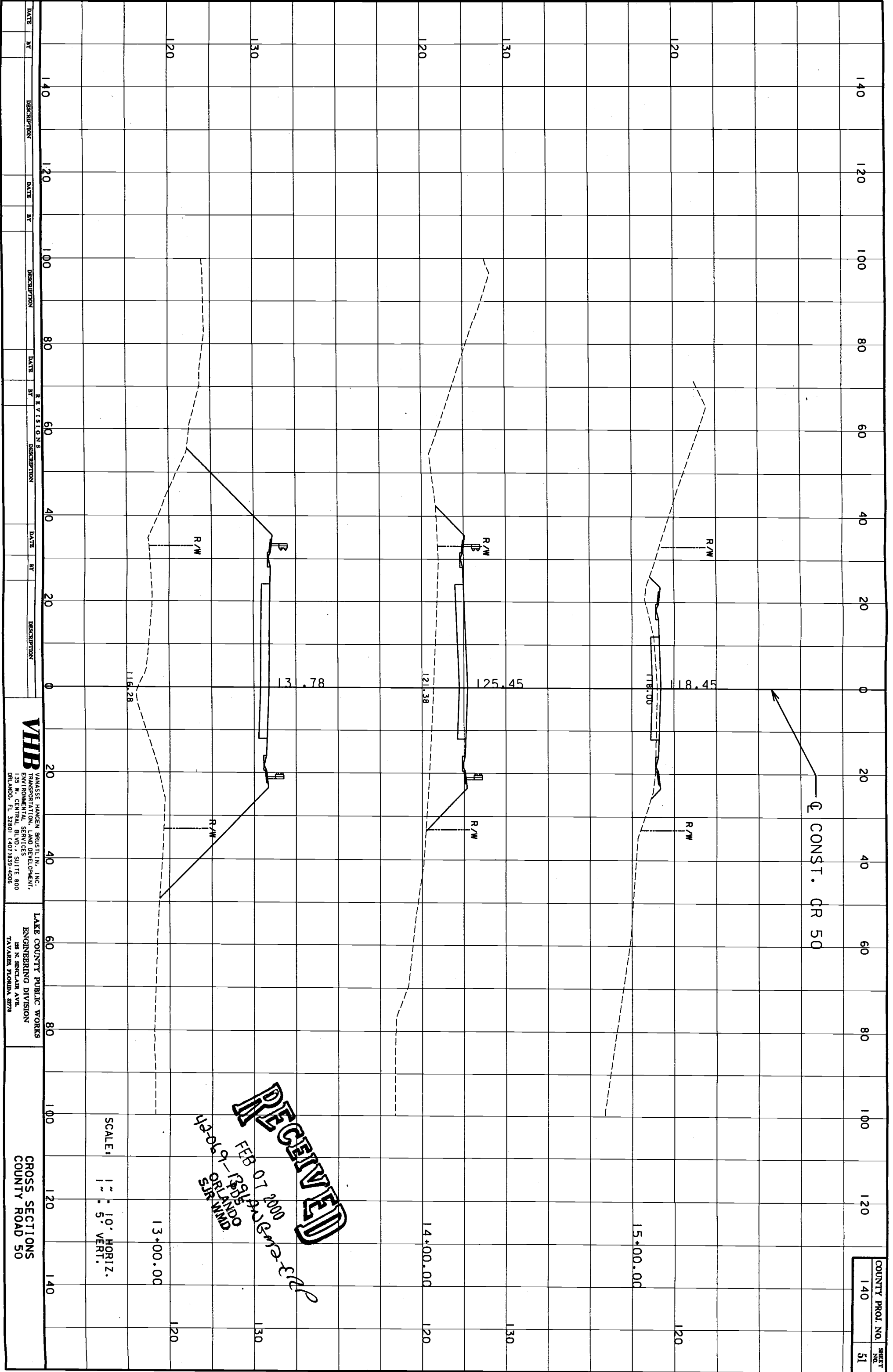
LAKE COUNTY PUBLIC WORKS
 ENGINEERING DIVISION
 121 N. SINGLAR AVE.
 TAYLOR, FLORIDA 32793

CROSS SECTIONS
 COUNTY ROAD 50

SCALE: 1" = 10' HORIZ.
 1" = 5' VERT.

RECEIVED
 FEB 07 2000
 6:23 PM
 ORLANDO
 SJR WMP

COUNTY PROJ. NO. 140
 SHEET NO. 50



VHB
VANASSE HANGEN BRUSTLIN, INC.
TRANSPORTATION, LAND DEVELOPMENT,
ENVIRONMENTAL SERVICES, SUITE 800
135 N. CENTRAL BLVD., SUITE 800
DUBLAND, FL 32008 (407) 939-7000

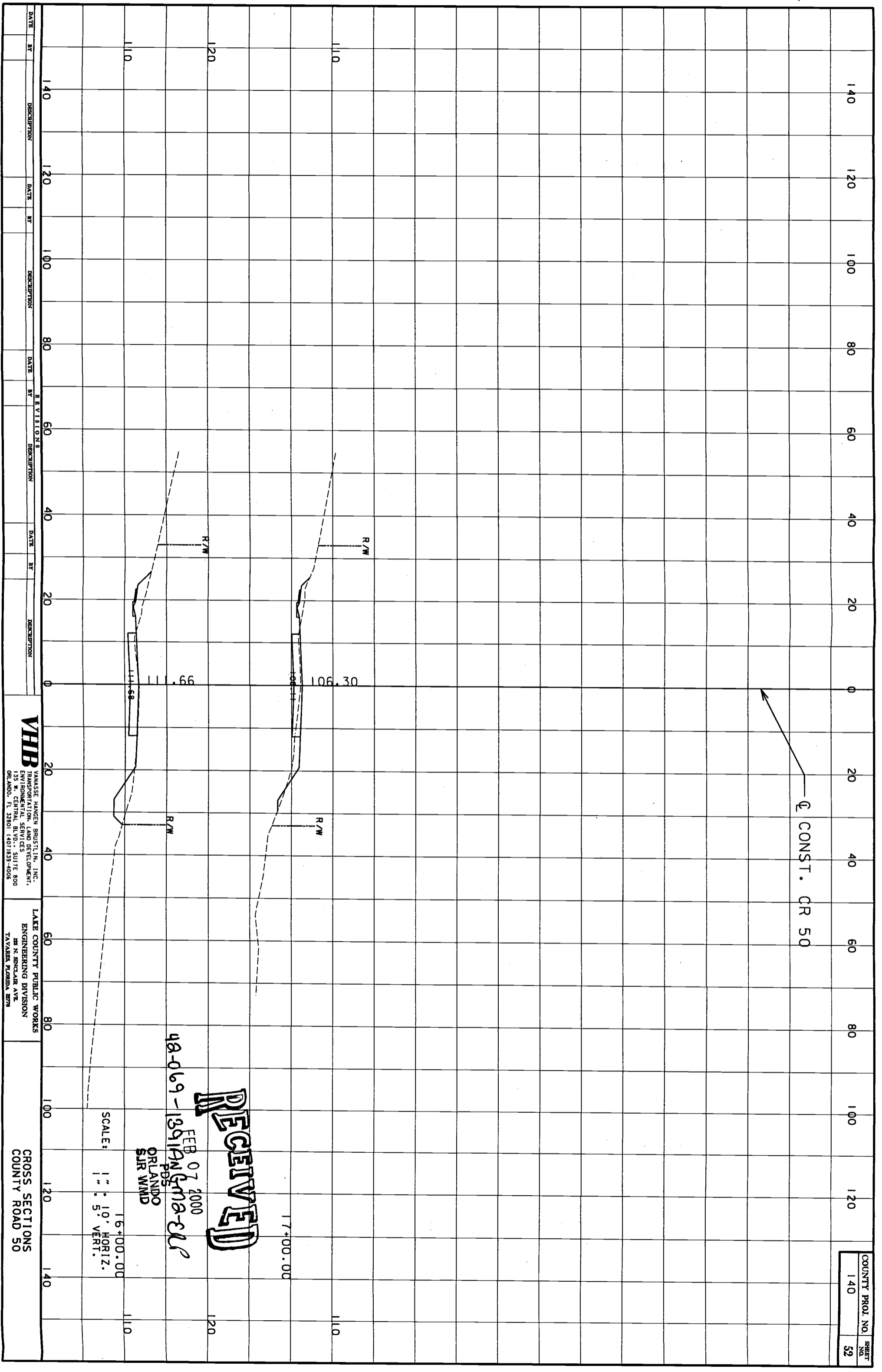
LAKE COUNTY PUBLIC WORKS
ENGINEERING DIVISION
188 N. BIRNDALE AVE.
TAVARES, FLORIDA 32783

CROSS SECTIONS
COUNTY ROAD 50

SCALE: 1" = 10' HORIZ.
1" = 5' VERT.

RECEIVED
FEB 07 2000
1291 PM
ORLANDO
STIRLING
h2-069-1391 PM

*****SYTIME*****
*****DGN/SPECIFICATION*****



COUNTY PROJ. NO. 140
SHEET NO. 52

VHB
VANASSE HANGEN BRUSTLIN, INC.
TRANSPORTATION AND DEVELOPMENT,
ENVIRONMENTAL SERVICES
135 W. CENTRAL BLVD., SUITE 800
ORLANDO, FL 32801 (407)839-4006

LAKE COUNTY PUBLIC WORKS
ENGINEERING DIVISION
388 N. SINGLAR AVE.
TAVARES, FLORIDA 32781

CROSS SECTIONS
COUNTY ROAD 50

SCALE: 1" = 10' HORIZ.
1" = 5' VERT.

48-069-13919N(52a-2)P
FEB 07 2000
ORLANDO
SJR WMD

RECEIVED

17+00.00

110

120

110

120