




**Permit
with conditions
1728**



**WATER
MANAGEMENT
DISTRICT**

Henry Dean, Executive Director
John R. Wehle, Assistant Executive Director
Charles T. Myers III, Deputy Assistant Executive Director

POST OFFICE BOX 1429 PALATKA, FLORIDA 32178-1429
TELEPHONE 904-329-4500 SUNCOM 904-860-4500
TDD 904-329-4450 TDD SUNCOM 860-4450
FAX (EXECUTIVE/LEGAL) 329-4125 (PERMITTING) 329-4315 (ADMINISTRATION/FINANCE) 329-4508

SERVICE CENTERS
618 E. South Street 7775 Baymeadows Way PERMITTING: OPERATIONS:
Orlando, Florida 32801 Suite 102 305 East Drive 2133 N. Wickham Road
407-897-4300 Jacksonville, Florida 32256 Melbourne, Florida 32904 Melbourne, Florida 32935-8109
TDD 407-897-5960 904-730-6270 407-984-4940 407-254-1762
TDD 904-730-7900 TDD 407-722-5368 TDD 407-253-1203

August 13, 1996

LENNAR ACTIVE ADULT COMMUNITIES
ATTN: MARSHALL AMES
1110 DOUGLAS AVE., STE. 2040
ALTAMONTE SPRINGS, FL 32714

SUBJECT: Management and Storage of Surface Waters
Individual Permit Number 4-069-0326M-ERP

Dear Sir:

Enclosed is your permit as authorized by the Governing Board of the St. Johns River Water Management District on August 13, 1996.

This permit is a legal document and should be kept with your other important documents. The attached MSSW/Stormwater As-Built Certification Form should be filled in and returned to the Palatka office within thirty days after the work is completed. By so doing, you will enable us to schedule a prompt inspection of the permitted activity.

In addition to the MSSW/Stormwater As-Built Certification Form, your permit also contains conditions which require submittal of additional information. All information submitted as compliance to permit conditions must be submitted to the Palatka office address.

Permit issuance does not relieve you from the responsibility of obtaining permits from any federal, state and/or local agencies asserting concurrent jurisdiction for this work.

In the event you sell your property, the permit will be transferred to the new owner, if we are notified by you within thirty days of the sale. Please assist us in this matter so as to maintain a valid permit for the new property owner.

Thank you for your cooperation and if this office can be of any further assistance to you, please do not hesitate to contact us.

Sincerely,

Gloria Lewis, Director
Permit Data Services Division

Enclosures: Permit with EN form(s), if applicable

cc: District Permit File
FARNER BARLEY & ASSOCIATES, INC.

William Segal, CHAIRMAN
MAITLAND

Dan Roach, VICE CHAIRMAN
FERNANDINA BEACH

James T. Swann, TREASURER
COCOA

Otis Mason, SECRETARY
ST. AUGUSTINE

Kathy Chinoy
JACKSONVILLE

Griffin A. Greene
VERO BEACH

James H. Williams
OCALA

Patricia T. Harden
SANFORD

Reid Hughes
DAYTONA BEACH

ST. JOHNS RIVER WATER MANAGEMENT DISTRICT
Post Office Box 1429
Palatka, Florida 32178-1429

PERMIT NO. 4-069-0326M-ERP

DATE ISSUED August 13, 1996

A PERMIT AUTHORIZING:

CONSTRUCTION OF A SURFACE WATER MANAGEMENT SYSTEM CONSISTING OF A RESIDENTIAL DEVELOPMENT WITH 304 LOTS, ROADWAY EXTENSIONS, A GOLF COURSE MAINTENANCE FACILITY, RECREATION CENTER/CLUBHOUSE AND RELATED DRAINAGE FACILITIES. THE SURFACE WATER MANAGEMENT SYSTEM INCLUDES 73.1 ACRES, WITH ONE DRY RETENTION POND.

LOCATION:

Section 03 04 05, Township 23 South, Range 26 East
Lake County

ISSUED TO:
(owner)

LENNAR ACTIVE ADULT COMMUNITIES
1110 DOUGLAS AVE., STE. 2040
ALTAMONTE SPRINGS, FL 32714

Permittee agrees to hold and save the St. Johns River Water Management District and its successors harmless from any and all damages, claims, or liabilities which may arise from permit issuance. Said application, including all plans and specifications attached thereto, is by reference made a part hereof.

This permit does not convey to permittee any property rights nor any rights or privileges other than those specified herein, nor relieve the permittee from complying with any law, regulation or requirement affecting the rights of other bodies or agencies. All structures and works installed by permittee hereunder shall remain the property of the permittee.

This Permit may be revoked, modified or transferred at any time pursuant to the appropriate provisions of Chapter 373, Florida Statutes:

PERMIT IS CONDITIONED UPON:

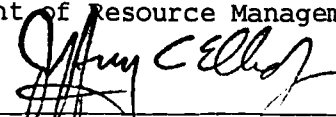
See conditions on attached "Exhibit A", dated August 13, 1996

AUTHORIZED BY: St. Johns River Water Management District

Department of Resource Management

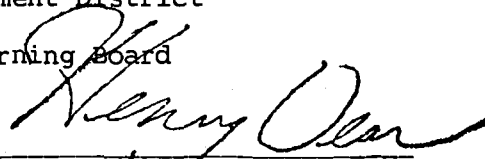
Governing Board

By: _____



(DIRECTOR)
JEFF ELLEDGE

By: _____



(ASSISTANT SECRETARY)
HENRY DEAN

"EXHIBIT A"

CONDITIONS FOR ISSUANCE OF PERMIT NUMBER 4-069-0326M-ERP

LENNAR ACTIVE ADULT COMMUNITIES

DATED AUGUST 13, 1996

1. All activities shall be implemented as set forth in the plans, specifications and performance criteria as approved by this permit. Any deviation from the permitted activity and the conditions for undertaking that activity shall constitute a violation of this permit.
2. This permit or a copy thereof, complete with all conditions, attachments, exhibits, and modifications, shall be kept at the work site of the permitted activity. The complete permit shall be available for review at the work site upon request by District staff. The permittee shall require the contractor to review the complete permit prior to commencement of the activity authorized by this permit.
3. Activities approved by this permit shall be conducted in a manner which do not cause violations of state water quality standards.
4. Prior to and during construction, the permittee shall implement and maintain all erosion and sediment control measures (best management practices) required to retain sediment on-site and to prevent violations of state water quality standards. All practices must be in accordance with the guidelines and specifications in chapter 6 of the Florida Land Development Manual: A Guide to Sound Land and Water Management (Florida Department of Environmental Regulation 1988), which are incorporated by reference, unless a project specific erosion and sediment control plan is approved as part of the permit, in which the practices must be in accordance with the plan. If site specific conditions require additional measures during any phase of construction or operation to prevent erosion or control sediment, beyond those specified in the erosion and sediment control plan, the permittee shall implement additional best management practices as necessary, in accordance with the specifications in chapter 6 of the Florida Land Development Manual: A Guide to Sound Land and Water Management (Florida Department of Environmental Regulation 1988). The permittee shall correct any erosion or shoaling that causes adverse impacts to the water resources.
5. Stabilization measures shall be initiated for erosion and sediment control on disturbed areas as soon as practicable in portions of the site where construction activities have temporarily or permanently ceased, but in no case more than 7 days after the construction activity in that portion of the site has temporarily or permanently ceased.

6. At least 48 hours prior to commencement of activity authorized by this permit, the permittee shall submit to the District a Construction Commencement Notice Form No. 40C-4.900(3) indicating the actual start date and the expected completion date.
7. When the duration of construction will exceed one year, the permittee shall submit construction status reports to the District on an annual basis utilizing an Annual Status Report Form No. 40C-4.900(4). These forms shall be submitted during June of each year.
8. For those systems which will be operated or maintained by an entity which will require an easement or deed restriction in order to provide that entity with the authority necessary to operate or maintain the system, such easement or deed restriction, together with any other final operation or maintenance documents as are required by subsections 7.1.1 through 7.1.4 of the Applicants Handbook: Management and Storage of Surface Waters, must be submitted to the District for approval. Documents meeting the requirements set forth in these subsections of the Applicants Handbook will be approved. Deed restrictions, easements and other operation and maintenance documents which require recordation either with the Secretary of State or the Clerk of the Circuit Court must be so recorded prior to lot or unit sales within the project served by the system, or upon completion of construction of the system, whichever occurs first. For those systems which are proposed to be maintained by county or municipal entities, final operation and maintenance documents must be received by the District when maintenance and operation of the system is accepted by the local governmental entity. Failure to submit the appropriate final documents referenced in this paragraph will result in the permittee remaining liable for carrying out maintenance and operation of the permitted system.
9. Each phase or independent portion of the permitted system must be completed in accordance with the permitted plans and permit conditions prior to the initiation of the permitted use of site infrastructure located within the area served by that portion or phase of the system. Each phase or independent portion of the system must be completed in accordance with the permitted plans and permit conditions prior to transfer of responsibility for operation and maintenance of that phase or portion of the system to a local government or other responsible entity.
10. Within 30 days after completion of construction of the permitted system, or independent portion of the system, the permittee shall submit a written statement of completion and certification by a registered professional engineer or other appropriate individual as authorized by law, utilizing As Built Certification Form 40C-1.181(13) or 40C-1.181(14) supplied with

this permit. When the completed system differs substantially from the permitted plans, any substantial deviations shall be noted and explained and two copies of as-built drawings submitted to the District. Submittal of the completed form shall serve to notify the District that the system is ready for inspection. The statement of completion and certification shall be based on on-site observation of construction (conducted by the registered professional engineer, or other appropriate individual as authorized by law, or under his or her direct supervision) or review of as-built drawings for the purpose of determining if the work was completed in compliance with approved plans and specifications. As-built drawings shall be the permitted drawings revised to reflect any changes made during construction. Both the original and any revised specifications must be clearly shown. The plans must be clearly labeled as "as-built" or "record" drawing. All surveyed dimensions and elevations shall be certified by a registered surveyor. The following information, at a minimum, shall be certified on the as-built drawings:

- A. Dimensions and elevations of all discharge structures including all weirs, slots, gates, pumps, pipes, and oil and grease skimmers;
- B. Locations, dimensions, and elevations of all filter, exfiltration, or underdrain systems including cleanouts, pipes, connections to control structures, and points of discharge to the receiving waters;
- C. Dimensions, elevations, contours, or cross-sections of all treatment storage areas sufficient to determine stage-storage relationships of the storage area and the permanent pool depth and volume below the control elevation for normally wet systems, when appropriate;
- D. Dimensions, elevations, contours, final grades, or cross-sections of the system to determine flow directions and conveyance of runoff to the treatment system;
- E. Dimensions, elevations, contours, final grades, or cross-sections of all conveyance systems utilized to convey off-site runoff around the system;
- F. Existing water elevation(s) and the date determined; and
- G. Elevation and location of benchmark(s) for the survey.

- 11. The operation phase of this permit shall not become effective until the permittee has complied with the requirements of general condition No. 9 above, the District determines the system to be in compliance with the permitted plans, and the entity approved by the District in accordance with subsections 7.1.1 through 7.1.4 of the Applicants Handbook: Management and

Storage of Surface Waters, accepts responsibility for operation and maintenance of the system. The permit may not be transferred to such an approved operation and maintenance entity until the operation phase of the permit becomes effective. Following inspection and approval of the permitted system by the District, the permittee shall request transfer of the permit to the responsible approved operation and maintenance entity, if different from the permittee. Until the permit is transferred pursuant to section 7.1 of the Applicants Handbook: Management and Storage of Surface Waters, the permittee shall be liable for compliance with the terms of the permit.

12. Should any other regulatory agency require changes to the permitted system, the permittee shall provide written notification to the District of the changes prior to implementation so that a determination can be made whether a permit modification is required.
13. This permit does not eliminate the necessity to obtain any required federal, state, local and special district authorizations prior to the start of any activity approved by this permit. This permit does not convey to the permittee or create in the permittee any property right, or any interest in real property, nor does it authorize any entrance upon or activities on property which is not owned or controlled by the permittee, or convey any rights or privileges other than those specified in the permit and chapter 40C-4 or chapter 40C-40, F.A.C.
14. The permittee is hereby advised that section 253.77, F.S., states that a person may not commence any excavation, construction, or other activity involving the use of sovereign or other lands of the state, the title to which is vested in the Board of Trustees of the Internal Improvement Trust Fund without obtaining the required lease, license, easement, or other form of consent authorizing the proposed use. Therefore, the permittee is responsible for obtaining any necessary authorizations from the Board of Trustees prior to commencing activity on sovereignty lands or other state-owned lands.
15. The permittee shall hold and save the District harmless from any and all damages, claims, or liabilities which may arise by reason of the activities authorized by the permit or any use of the permitted system.
16. Any delineation of the extent of a wetland or other surface water submitted as part of the permit application, including plans or other supporting documentation, shall not be considered specifically approved unless a specific condition of this permit or a formal determination under section 373.421(2), F.S., provides otherwise.

17. The permittee shall notify the District in writing within 30 days of any sale, conveyance, or other transfer of ownership or control of the permitted system or the real property at which the permitted system is located. All transfers of ownership or transfers of a permit are subject to the requirements of section 40C-1.612, F.A.C. The permittee transferring the permit shall remain liable for any corrective actions that may be required as a result of any permit violations prior to the sale, conveyance or other transfer.
18. Upon reasonable notice to the permittee, District authorized staff with proper identification shall have permission to enter, inspect, sample and test the system to insure conformity with the plans and specifications approved by the permit.
19. If historical or archaeological artifacts are discovered at any time on the project site, the permittee shall immediately notify the District.
20. The permittee shall immediately notify the District in writing of any previously submitted information that is later discovered to be inaccurate.
21. This permit for construction will expire five years from the date of issuance.
22. At a minimum, all retention and detention storage areas must be excavated to rough grade prior to building construction or placement of impervious surface within the area to be served by those facilities. To prevent reduction in storage volume and percolation rates, all accumulated sediment must be removed from the storage area prior to final grading and stabilization.
23. All wetland areas or water bodies that are outside the specific limits of construction authorized by this permit must be protected from erosion, siltation, scouring or excess turbidity, and dewatering.
24. Prior to construction, the permittee must clearly designate the limits of construction on-site. The permittee must advise the contractor that any work outside the limits of construction, including clearing, may be a violation of this permit.
25. The operation and maintenance entity shall submit inspection reports to the District two years after the operation phase permit becomes effective and every two years thereafter on District form EN-46. The inspection form must be signed and sealed by an appropriate registered professional.
26. The surface water management system must be constructed as per plan received by the District on June 6, 1996.