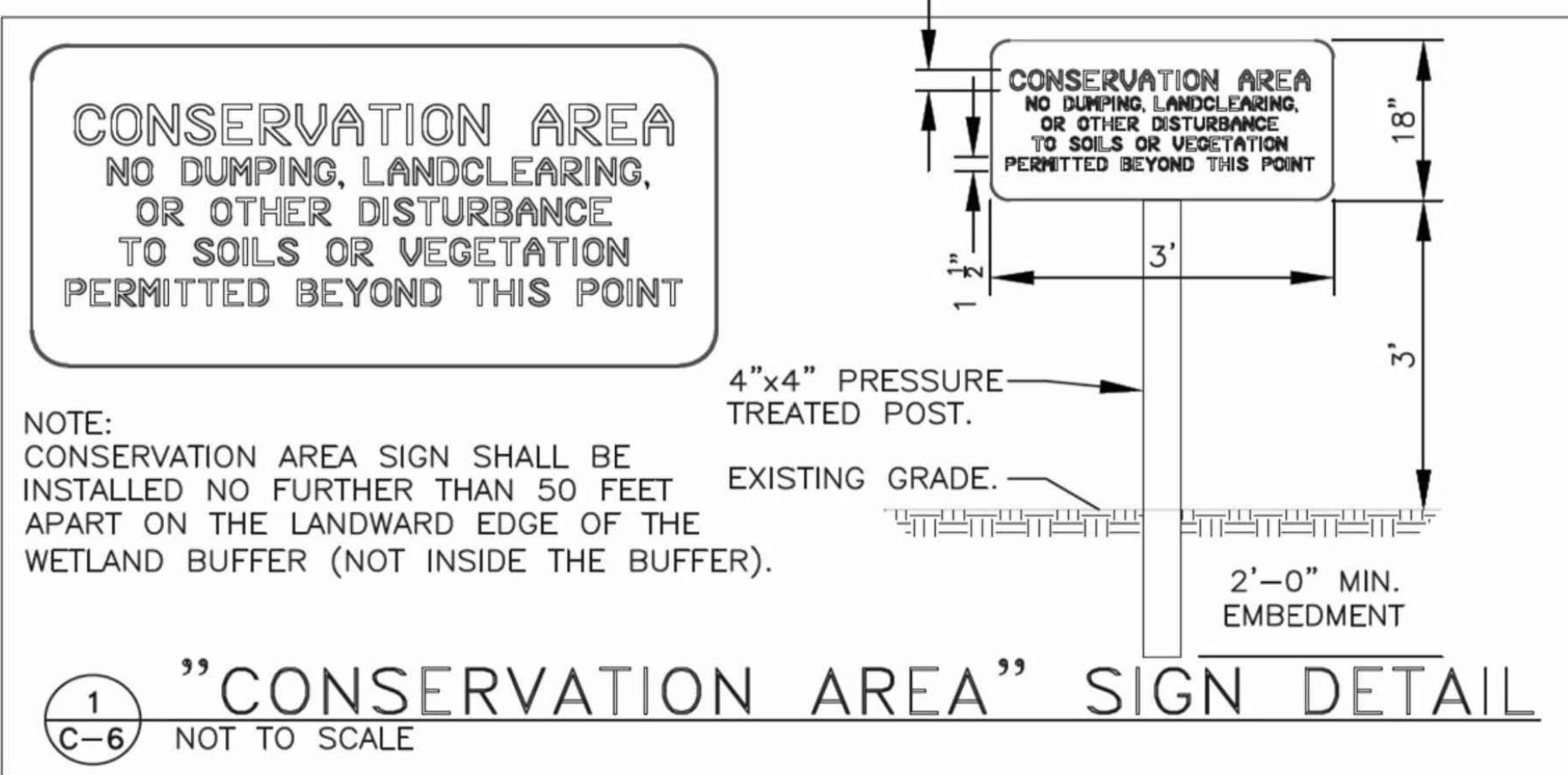



DONALD W. MCINTOSH ASSOCIATES, INC. RESERVES THE EXCLUSIVE COPYRIGHT AND PROPERTY RIGHTS TO THIS DRAWING WHICH MAY NOT BE REPRODUCED, CHANGED, OR COPIED IN ANY FORM OR MANNER, NOR CAN IT BE ASSIGNED TO ANY PARTY WITHOUT DONALD W. MCINTOSH ASSOCIATES, INC.'S WRITTEN CONSENT.

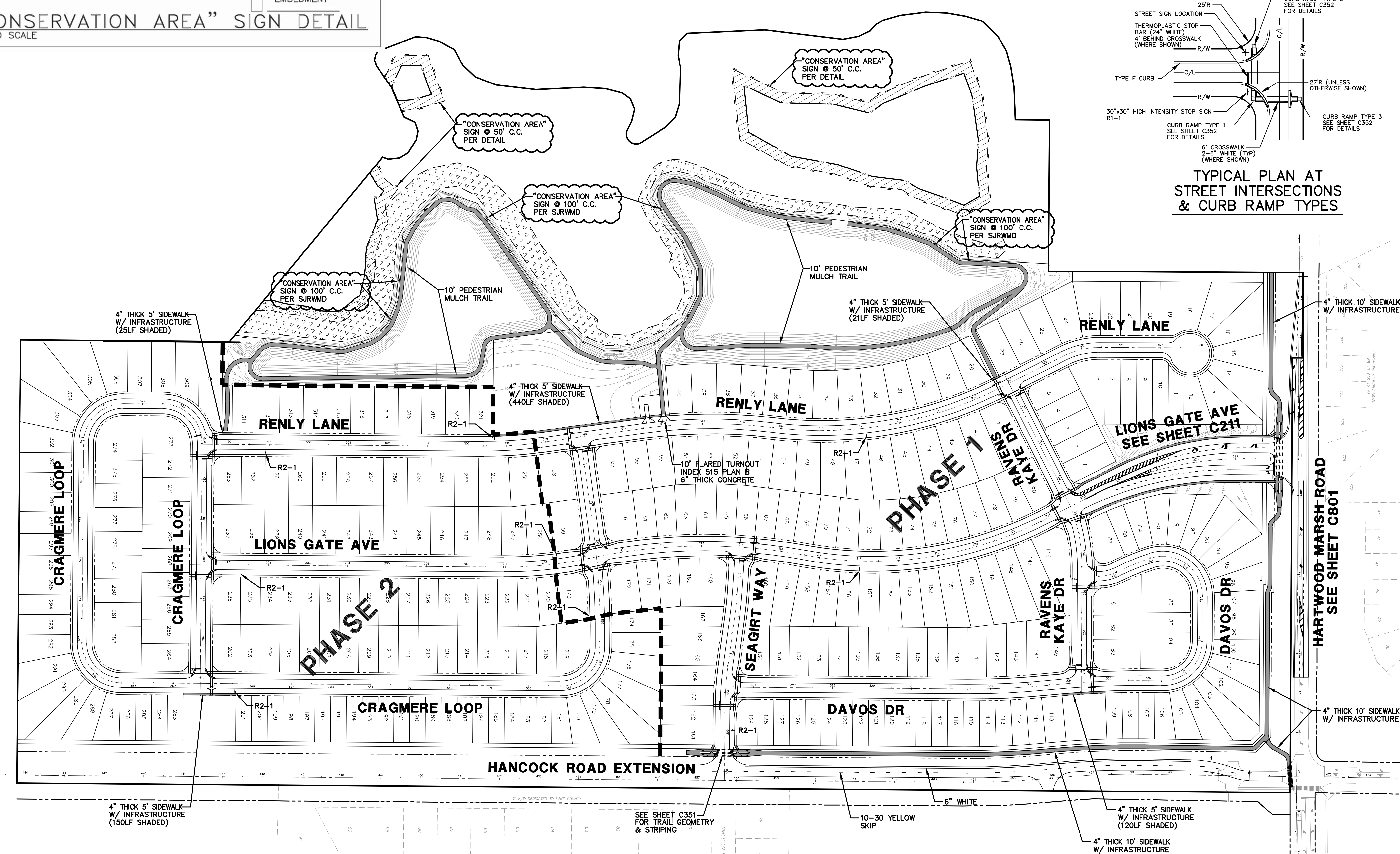
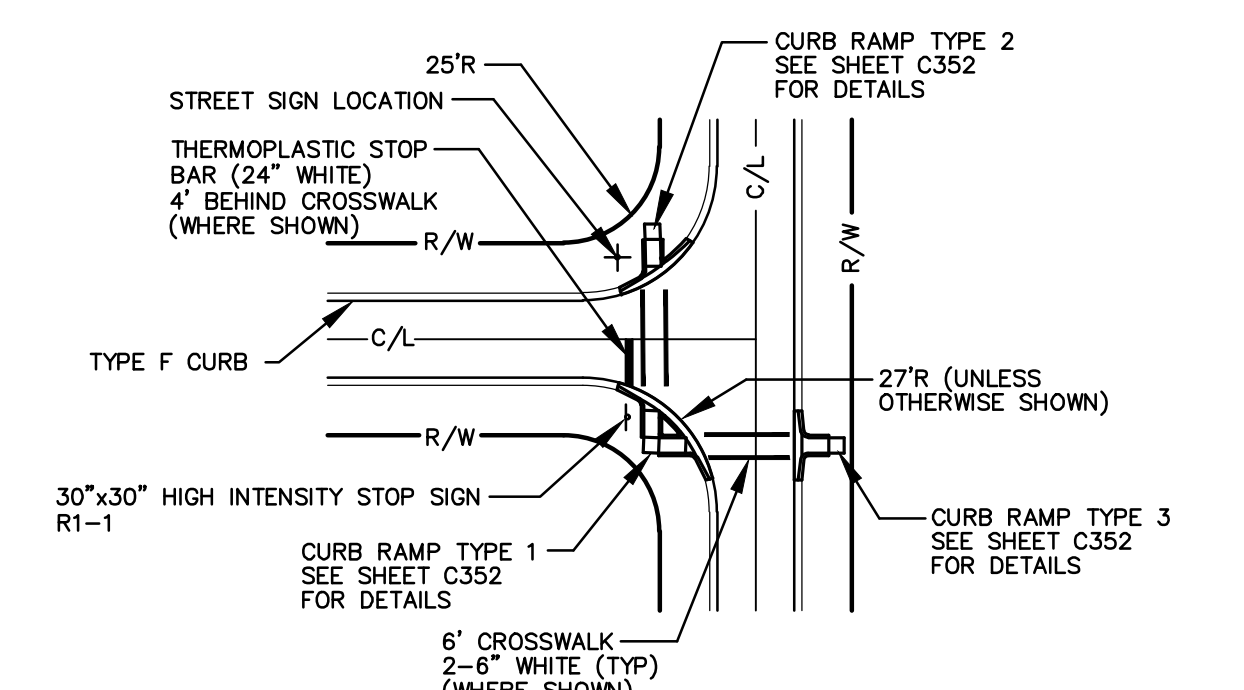



NOTE:
CONSERVATION AREA SIGN SHALL BE INSTALLED NO FURTHER THAN 50 FEET APART ON THE LANDWARD EDGE OF THE WETLAND BUFFER (NOT INSIDE THE BUFFER).



GENERAL NOTES:
1. SEE NOTES, SPECIFICATIONS & LEGEND SHEET FOR ADDITIONAL INFORMATION.
2. THE SCALE OF THIS DRAWING MAY HAVE CHANGED DUE TO REPRODUCTION.

NOTES:
1. ALL SIDEWALKS NOT FRONTING SINGLE-FAMILY LOTS AND ALL SIDEWALK RAMPS AND LANDINGS MUST BE INSTALLED AT THE TIME OF ROAD CONSTRUCTION. (SHADED)
2. STREET NAME SIGNS TO BE MOUNTED ABOVE STOP SIGN ASSEMBLY.



DRAWING 26086-HARTSIGN	SHEET C251	12 OF 52	SIGNAGE AND STRIPING PLAN	CITY OF CLERMONT, FLORIDA	HARTWOOD MARSH	DONALD W. MCINTOSH ASSOCIATES, INC. ENGINEERS 2200 PARK AVENUE NORTH, WINTER PARK, FL 32789 407.644.4088 CERTIFICATE OF AUTHORIZATION NO. 68	DESIGNED BY JTT	CHECKED BY JTT	DATE 7/12/19	SCALE 1"=120'	JOB NUMBER 26086	DATE 1/21/20	REVISED CONSERVATION AREA SIGN PER SJRWMD	JTT	CHK.
							DRAWN BY CWG	JOHN T. TOWNSEND FLORIDA P.E. No. 52127	NO.	DATE	REVISIONS				