

GROUNDTEK OF CENTRAL FLORIDA  
 858 Maguire Road  
 Ocoee, Florida 34761  
 Tel.: 407-877-7473 Fax 407-877-8670

INVOICE

RECEIVED

APR - 6 2016

LAKE COUNTY  
 ROAD OPERATIONS

Date	Invoice #
3/31/2016	7918

Bill To
LAKE COUNTY PUBLIC WORKS ROAD OPERATIONS PO BOX 7800 TAVARES, FL 32778

Terms	Due Date	Rep	Account #	Job#	PO#
	4/4/2016		211		

Item	Description	Qty	Rate	Amount
	START: CYCLE 13 02/29/2016-03/25/2016 CONTRACT # 1-0424/RFP 13-0417 PURCHASE ORDER # 20160078 (10/1/2015-3/26/2016)			
MAINTENANCE	TRASH REMOVAL AREA A	87.5	38.18	3,340.75
MAINTENANCE	TRASH REMOVAL AREA B	86.8	39.57	3,434.68
MAINTENANCE	TRASH REMOVAL AREA C (6) DUMP TICKETS ATTACHED.	114	38.84	4,427.76

*JK 5/2/16*

**OK TO PAY**  
 GROUNDTEK OF CENTRAL FL  
 PO#: 20160078  
 Acct#: 1120.5053200.830460  
 Goods Recd: 3 / 25 / 2016

Thank you for your business

Subtotal	\$11,203.19
Sales Tax	\$0.00
Payments/Credits	\$0.00
Balance Due	\$11,203.19

*9/14/2016*

*BR 4/29/2016*

Roadside Mowing with Litter Pick Up, Cycle # 13, 2-29-2016 to 3-27-2016

AREA A			
Road Name	Route Back	Route Ahead	Length
CR 25 (7804)	US Highway 27/ US Highw	Marion County Line	2.55
CR 25A (3709)	US Highway 27	US Highway 27	1.58
CR 33 (2409) / (3009)	State Road 50	US Highway 27	13.43
CR 44 (5227) / (5731) / (6143)	US Highway 441	State Road 19	10.9
CR 452 (6743)	State Road 19	Marion County Line	10.2
CR 466A / Miller St (5803)	Sumter County Line	US Highway 27	2.05
CR 468 (5205)	State Road 44	Miller Street/County Road 466A	3.49
CR 470 (3105)	Sumter County Line	County Road 33	3.98
CR 473 (5036)	US Highway 441	County Road 44	4.03
CR 48 (3007) / (3029) / (3111) / (2903)	Sumter County Line	State Road 19	13.59
CR 48 (3056)	County Road 561	County Road 448A	4.31
CR 565 / Bay Lake Road (0604)	End of County Maintenance	State Road 50	10
CR 565 / Villa City Road (2215)	State Road 50	US Highway 27	7.41
TOTAL MILES:			87.5

AREA B			
Road Name	Route Back	Route Ahead	Length
CR 448 (3156)	State Road 19	End of County Maintenance	6.53
CR 448A (3064)	End of County Maintenance	County Road 448	2.8
CR 455 (2354)	State Road 19	US Highway 27	14.21
CR 474 (0141)	State Road 33	US Highway 27	8.64
CR 478 / Cherry Lake Road (1829)	State Road 19	Lakeview Oaks Drive	6.09
CR 561 (0634)	State Road 33	State Road 50	11.83
CR 561 (3047)	US Highway 27	State Road 19	12.65
CR 561 / Lake Minneola Shores (1733)	State Road 50	US Highway 27	4.69
CR 561A (2146)	County Road 561	County Road 455	3.23
CR 565A (1629)	State Road 50	Lake Minneola Shores/County F	2.71
CR 565A / Montevista Road (1225)	Pine Island Road	State Road 50	4.67
CR 565B / Pine Island (0926)	State Road 33	County Road 561	3.67
Duda Road (3168)	County Road 448A	End of County Maintenance	0.58
Old CR 50 (1364) / (1551)	North Hancock Road	Orange County Line	4.47
TOTAL MILES:			86.8

Inspection Notes

3-25, OK

3-9, OK

3-25

3-25

3-25 Construction

3-9, OK

3-25

3-9, OK

3-15, OK

3-17, OK

3-4, OK

3-11, OK

3-11, OK

3-15, OK

3-1, OK

3-1, OK

3-11, OK

3-2, OK

3-15, OK

3-2, OK

3-2, OK

3-11, OK

3-15, OK

# AREA C

CR 42 (8990) (8181) (8271)	Marion County Line	State Road 44	19.27	3-18, OR
CR 437 (3986) / (5386)	Orange County Line	County Road 44A	6.22	3-23, OR
CR 439 (7483)	State Road 44	County Road 42	7.75	3-24, OR
CR 44 (6068)	State Road 19	State Road 44B	5.08	3-24, OR
CR 445 (9285)	State Road 19	County Road 445A	10.81	3-16, OR
CR 445A (9482)	State Road 19	State Road 40	4.1	3-16, OR
CR 44A (6286)	County Road 44 Bypass	State Road 44	10.29	3-24, OR
CR 44A (6678) / (7077) / (7375)	County Road 44A	Skyline Drive	4.86	3-24, OR
CR 450 / Collins St (7978)	State Road 19	County Road 42	3.42	3-24, OR
CR 450 / Ocala St (7850)	Marion County Line	State Road 19	5.51	3-24, OR
CR 450A (7270)	State Road 19	County Road 44A	2.73	3-24, OR
CR 46A (4891)	State Road 46	State Road 44	5.58	3-23, OR
Abele Street (8198E)	Nutmeg Avenue	Dead End	0.18	3-21, OR
Alder Avenue (7998)	Poinciana Street	Dead End	0.72	3-21, OR
Alder Court (7998B)	Alder Avenue	Dead End	0.11	
Alder Way (7998A)	Alder Avenue	Dead End	0.18	
Apple Street (7998D)	Alder Avenue	East Thyme Avenue	0.45	3-21, OR
Apricot Avenue (8397)	Seagrape Avenue	Seagrape Avenue	1.05	3-21, OR
Apricot Way (8397G)	Apricot Avenue	Dead End	0.15	3-21, OR
Aspen Court (8098F)	Aspen Street	Dead End	0.08	
Aspen Street (8098E)	Alder Avenue	Dead End	0.89	3-21, OR
Aster Court (7897C)	Royal Trails Road	Dead End	0.09	3-21, OR
Balsam Street (7998C)	Veronica Avenue	Dead End	0.21	
Banana Street (8097G)	Poinciana Street	Dead End	0.14	3-21, OR
Banyan Street (8397E)	East Bluebell Avenue	Seagrape Avenue	0.18	3-21, OR
Cashew Street (8298A)	Cameron Lane	Quince Avenue	0.53	3-21, OR
Cassia Street (8198C)	Nutmeg Avenue	Dead End	0.18	3-21, OR
Chinaberry Court (8298D)	Chinaberry Street	Dead End	0.08	3-21, OR
Chinaberry Street (8298)	Chinaberry Way	Dead End	1.07	3-21, OR
Chinaberry Way (8298C)	Dead End	Dead End	0.11	3-21, OR

Cinnamon Avenue (8397A)	Royal Trails Road	Apricot Avenue	0.12	3-21, OK
Coconut Avenue (7597)	Wildflower Way	End of County Maintenance	0.15	3-21, OK
Daffodil Avenue (8097A)	Royal Trails Road	Daffodil Court	0.12	3-21, OK
Daffodil Court (8097B)	Dead End	Dead End	0.16	
Dahlia Court (8198G)	Dahlia Street	Dead End	0.15	3-21, OK
Dahlia Street (8198F)	Larkspur Avenue	Dead End	0.43	3-21, OK
Datura Street (8098D)	East Thyme Avenue	Dead End	0.18	3-21, OK
East Bluebell Avenue (8397D)	Apricot Avenue	Dead End	0.16	
East Cashew Court (8298E)	Saffron Avenue	Dead End	0.14	3-21, OK
East Saffron Court (8298F)	Saffron Avenue	Dead End	0.13	3-21, OK
East Thyme Avenue (8098B)	Dead End	Dead End	0.5	3-21, OK
East Veronica Avenue (8098)	Apple Street	Dead End	0.31	3-21, OK
Fir Street (8298G)	Saffron Avenue	Tulip Avenue	0.24	3-21, OK
Flag Street (7797E)	Dead End	Dead End	0.11	3-21, OK
Greenbrier Street (7697)	Coconut Avenue	Royal Trails Road	0.7	3-21, OK
Hawthorn Avenue (8097H)	Poinciana Street	Persimmon Street	0.26	3-21, OK
Honeysuckle Street (8397C)	West Bluebell Avenue	Seagrape Avenue	0.18	3-21, OK
Iris Street (8198B)	Nutmeg Avenue	Dead End	0.06	3-21, OK
Jericho Trail (7696A)	End of Pavement	Dead End	0.31	3-21, OK
Kumquat Avenue (8298B)	Cashew Street	Dead End	0.37	3-21, OK
Larkspur Avenue (8098G)	Dead End	Dead End	0.25	3-21, OK
Ligustrum Street (8098C)	East Thyme Avenue	Dead End	0.16	3-21, OK
Lily Street (8198D)	Nutmeg Avenue	Dead End	0.06	3-21, OK
Locust Street (8098H)	Larkspur Avenue	Nutmeg Avenue	0.24	3-21, OK
Maggie Jones Road (8190)	End of Pavement	Royal Trails Road	2.34	3-18, OK
Mango Street (8198A)	Dead End	Dead End	0.27	3-21, OK
Nutmeg Avenue (8198)	Dead End	Dead End	1.01	3-21, OK
Persimmon Street (7998E)	Alder Avenue	Dead End	0.4	3-21, OK
Poinciana Street (8097)	Tamarac Street	Alder Avenue	1.31	3-21, OK
Poppy Avenue (7797D)	Jericho Trail	Flag Street	0.18	3-21, OK
Quince Avenue (8297A)	Royal Trails Road	Dead End	0.85	3-21, OK
Redgum Court (7897B)	Royal Trails Road	Dead End	0.07	3-21, OK
Redoak Avenue (7797)	Jericho Trail	Royal Trails Road	0.43	3-21, OK



ORANGE COUNTY  
SOLID WASTE DIVISION  
ORLANDO, FL 32829

SITE: PORTER

ORIGINAL  
Inbound TICKET#: 343214  
OPERATOR SCALE: 03/01/2016  
scain IN 01:25:08 PM  
scain 1 OUT 01:25:08 PM  
CUST: 850 Groundtek of Central Flc  
HAUL: 850 Groundtek of Central Flc  
VEH: v96 DRIV: Groundtek of Centri  
CONT:  
ORIGN: COM (COMM)

GROSS: 2.13 TONS 4,260 LBS  
TARE: 1.93 TONS 3,860 LBS  
NET: 0.20 TONS 400 LBS

QUANTITY	ITEMRATE	TONRATE	NETCHARGE
54-	class I Commercial Rubbish (CRU		
0.20	0.00	33.60	\$6.72

SUB TOTAL DUE: \$6.72  
TAX DUE: \$0.00  
TOTAL DUE: \$6.72

COMMENTS:  
TICKETTYPEID:

COMMENTS: pick-up



DRIVER SIGNATURE

ORANGE COUNTY  
SOLID WASTE DIVISION  
ORLANDO, FL 32829

SITE: PORTER

ORIGINAL  
Inbound TICKET#: 343337  
OPERATOR SCALE: 03/02/2016  
mbrakeall IN 02:19:09 PM  
mbrakeall 1 OUT 02:19:09 PM  
CUST: 850 Groundtek of Central Flc  
HAUL: 850 Groundtek of Central Flc  
VEH: v93 DRIV: Groundtek of Centri  
CONT:  
ORIGN: COM (COMM)

GROSS: 2.26 TONS 4,520 LBS  
TARE: 1.93 TONS 3,860 LBS  
NET: 0.33 TONS 660 LBS

QUANTITY	ITEMRATE	TONRATE	NETCHARGE
54-	class I Commercial Rubbish (CRU		
0.33	0.00	33.60	\$11.09

SUB TOTAL DUE: \$11.09  
TAX DUE: \$0.00  
TOTAL DUE: \$11.09

COMMENTS:  
TICKETTYPEID:

COMMENTS: pick-up



DRIVER SIGNATURE

ORANGE COUNTY  
SOLID WASTE DIVISION  
ORLANDO, FL 32829

SITE: PORTER

MANUAL ORIGINAL  
Inbound TICKET#: 343403  
OPERATOR SCALE: 03/02/2016  
mbrakeall IN 12:  
mbrakeall 0 OUT 12:  
CUST: 850 Groundtek of  
HAUL: 850 Groundtek of  
VEH: v93 DRIV: Ground  
CONT:  
ORIGN: COM (COMM)

GROSS: 2.16 TONS  
TARE: 1.93 TONS  
NET: 0.23 TONS


QUANTITY	ITEMRATE	TONRATE
54-	class I Commercial Rubbish	
0.23	0.00	33.60

SUB TOTAL DUE:  
TAX DUE:

TOTAL DUE:

COMMENTS:  
TICKETTYPEID:

COMMENTS: pick-up



DRIVER SIGNATURE

ORANGE COUNTY  
SOLID WASTE DIVISION  
ORLANDO, FL 32829

SITE: PORTER

ORIGINAL  
Inbound TICKET#: 343550  
OPERATOR SCALE 03/04/2016  
mbrakeall IN 02:34:39 PM  
mbrakeall 1 OUT 02:34:39 PM

CUST: 850 Groundtek of Central Flc  
HAUL: 850 Groundtek of Central Flc  
VEH: v96 DRIV: Groundtek of Centr.  
CONT:  
ORIG: OSC Osceola

GROSS: 2.10 TONS 4,200 LBS

TARE: 1.93 TONS 3,860 LBS

NET: 0.17 TONS 340 LBS

QUANTITY	ITEM	RATE	TONRATE	NETCHARGE
54-	class I Commercial Rubbish			
0.17		0.00	33.60	\$5.00

SUB TOTAL DUE: \$6.00


TAX DUE: \$0.00

TOTAL DUE: \$6.00

COMMENTS:

TICKETTYPEID:

COMMENTS: pick-up

  
DRIVER SIGNATURE

ORANGE COUNTY  
SOLID WASTE DIVISION  
ORLANDO, FL 32829

SITE: PORTER

ORIGINAL  
Inbound TICKET#: 343948  
OPERATOR SCALE 03/09/2016  
scain IN 11:38:10 AM  
scain 1 OUT 11:38:10 AM

CUST: 850 Groundtek of Central Flc

HAUL: 850 Groundtek of Central Flc

VEH: v93 DRIV: Groundtek of Centr.

CONT:

ORIG: COM (COMM)

GROSS: 2.13 TONS 4,260 LBS

TARE: 1.93 TONS 3,860 LBS

NET: 0.20 TONS 400 LBS

QUANTITY	ITEM	RATE	TONRATE	NETCHARGE
54-	class I Commercial Rubbish (CRU)			
0.20		0.00	33.60	\$6.72

SUB TOTAL DUE: \$6.72


TAX DUE: \$0.00

TOTAL DUE: \$6.72

COMMENTS:

TICKETTYPEID:

COMMENTS: pick-up

  
DRIVER SIGNATURE

ORANGE COUNTY  
SOLID WASTE DIVIS  
ORLANDO, FL 328

SITE: PORTER

ORIGINAL  
Inbound TICKET#: 343851  
OPERATOR SCALE 03  
scain IN 12  
scain 1 OUT 12

CUST: 850 Groundtek

HAUL: 850 Groundtek

VEH: v93 DRIV: Grou

CONT:

ORIG: COM (COMM)

GROSS: 2.20 TONS

TARE: 1.93 TONS

NET: 0.27 TONS

QUANTITY	ITEM	RATE	TONRATE
54-	class I Commercial Rubb		
0.27		0.00	33.60

SUB TOTAL DUE:

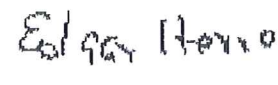
TAX DUE:

TOTAL DUE:

COMMENTS:

TICKETTYPEID:

COMMENTS: pick-up

  
DRIVER SIGNATURE

ORANGE COUNTY  
SOLID WASTE DIVISION  
ORLANDO, FL 32829

SITE: PORTER

ORIGINAL  
Inbound TICKET#: 345563  
OPERATOR SCALE  
scain IN 03/25/2016  
1 OUT 03:15:09 PM  
CUST#: 850 Groundtek of Central Flc  
HAUL: 850 Groundtek of Central Flc  
VEH: V96 Driv:Groundtek of Centr  
CONT: (COMM)  
ORIG: COM

GROSS: 2.16 TONS 4,320 LBS  
TARE: 1.93 TONS 3,860 LBS  
NET: 0.23 TONS 460 LBS  
QUANTITY ITEM RATE TONRATE MERCHARGE  
54-class I Commercial Rubbish (CRU 0.23 0.00 33.60 \$7.73

SUB TOTAL DUE: \$7.73  
TAX FUE: \$0.00  
TOTAL DUE: \$7.73  
COMMENTS:  
TICKETTYPEID:

COMMENTS: pick-up

*Handwritten signature*

DRIVER SIGNATURE