

GROUNDTEK OF CENTRAL FLORIDA  
 858 Maguire Road  
 Ocoee, Florida 34761  
 Tel.: 407-877-7473 Fax 407-877-8670

**RECEIVED**

INVOICE

SEP 25 2014

Date	Invoice #
9/25/2014	6836

LAKE COUNTY  
 ROAD OPERATIONS

Bill To
LAKE COUNTY PUBLIC WORKS ROAD OPERATIONS PO BOX 7800 TAVARES, FL 32778

Terms	Due Date	Rep	Account #	Job#	PO#
	9/25/2014		211		20140926

Item	Description	Qty	Rate	Amount
	START: 8/19/14 CONTRACT # 1-0424/RFP 13-0417 PURCHASE ORDER # 20140346			
MAINTENANCE	MOWING WITH TRASH REMOVAL CYCLE - AREA A	92.8	107.00	9,929.60
MAINTENANCE	MOWING WITH TRASH REMOVAL CYCLE - AREA B	95.4	119.00	11,352.60
MAINTENANCE	MOWING WITH TRASH REMOVAL CYCLE - AREA C	123	123.00	15,129.00
	(4) DUMP TICKETS ATTACHED.			

*LC 10/1/14*

---

OK TO PAY - FY 13/14  
 PO#: 20140926  
 Acct#: 5053200.830 460  
 Goods Recd: 9/1/10/1/14

Thank you for your business

Subtotal	\$36,411.20
Sales Tax (6.5%)	\$0.00
Payments/Credits	\$0.00
Balance Due	\$36,411.20

*1639-29-14*

*BP 9/30/14*  
*KK 9/25/14*  
*10/1/14*

Roadside Mowing / Litter, Cycle # 6, date: 8-18-2014 to 9-14-2014

Road Name		Road Behind	Road Ahead	Miles	Groundtek notes
1	CR 474	US 27	SR 33	8.6	8-20, OK
1	CR 565B/ Pine Island	CR 561	SR 33	3.7	9-26, OK
1	CR 478/Cherry Lake Rd.	SR 19	E. Apshawa Rd	5.9	9-2, OK
1	CR 561/Lake Minneola Shores-(01)	US 27 (Hardees)	SR 50	4.7	9-2, OK
1	CR 561-(02)	SR 33	Clermont	11.1	
1	CR 565A-(02)	CR 561/Lake Minneola Shores	SR 50	2.8	9-2, OK
1	CR 565A/ Monte Vista Rd-(01)	CR 565B	SR 50	4.6	9-2, OK
1	CR 455-(02)	CR 561	Montverde	8.9	9-12, OK
1	CR 455-(03)	Montverde	SR 50	4.3	9-12, OK
1	Old CR 50-(01)	Hancock Rd	CR 455	2.5	9-12, OK
1	Old CR 50-(02)	CR 455	County line	2.9	9-12, OK
1	CR 561A	CR 561	CR 455	3.2	9-15, OK
1	CR 561-(03)	SR 19	US 27	12.7	9-12, OK
1	CR 448-(01)	SR 19 ONE SIDE ONLY	CR 561 ONE SIDE ONLY	1.1	9-12, OK
1	CR 448-(03)	Shirley Shores Rd	Intersection of CR 448/488A	2.2	9-9, OK
1	CR 448-(04)	CR 561	Shirley Shores Rd	2.5	9-9, OK
1	CR 448-(02)	CR 448A	East to County line	0.5	9-9, OK
1	CR 448A-(01)	CR 448	dead end	1.4	9-9, OK
1	Duda RD	CR 48	County line	0.6	9-9, OK
1	CR 448A-(02)	Duda Rd	CR 448 east	1.4	9-9, OK
1	CR 48-(03)	CR 561	CR 48/448A	4.3	9-9, OK
2	CR 455-(01)	SR 19	CR 561	2.9	9-12, OK
Total				92.8	
1	CR 473	CR 44	Fountain Lake Blv	4.0	9-15, OK
2	CR 44-(02)	US 441	east to CR 452	10.2	9-15, OK
2	CR 44-(03)	SR 19	CR 452	0.7	9-15, OK
2	CR 565/Villa City Rd-(01)	SR 50	US 27	7.4	8-26, OK
2	CR 565 / Bay Lake Rd-(02)	SR 50	south to dead end	10.1	9-2, OK
2	CR 33-(01)	US 27	CR 48	1.4	9-3, OK
2	CR 33-(02)	SR 50	CR 48/470	12.1	9-3, OK
2	CR 48-(02)	CR 33	to County Line	5.6	9-4, OK
2	CR 48-(01)	SR 19	CR 33	8.0	9-12, OK
2	CR 25	US 441	North to County line	2.8	9-11, OK
2	CR 468	Pineridge Dairy	SR 44/Main St	7.3	9-11, OK
2	CR 466A	County Line	Cutoff Road	8.5	9-14, OK
2	CR 470	CR 33	to County Line	3.8	9-4, OK
2	CR 25A	South of Leesburg US 27	US 27	1.6	9-4, OK
2	CR 452	County line	SR 19	11.9	9-15, OK
Total				95.4	

Road Name	Road Behind	Road Ahead	Miles	notes
3 CR44-(01)	SR 19	to 3 Way corner of CR 44 and CR 44A	2.1	9-10, OK
3 CR 44A	SR 44 (Cassia)	3 Way corner of CR 44 and CR 44A	10.1	9-10, OK
3 CR 44 by pass	SR 44	3 Way corner of CR 44 and CR 44A	1.1	9-10, OK
3 CR 44 (Orange Ave.)	Laurel Lane	SR 44	1.7	9-10, OK
3 CR44A-(01)	Skyline Dr.	CR 44A	5.7	9-10, OK
3 CR 450-(01)	CR 42	SR 19	3.5	9-10, OK
3 CR 450-(02)	600' east of Umatilla city limits westward to County line	End of County maintenance	5.6	9-10, OK
3 CR 450A	SR 19	CR 44A	2.8	9-10, OK
3 CR 437-(01)	SR 46	CR 44A	4.8	9-3, OK
3 CR 46A	CR 46	CR 44	5.6	9-4, OK
3 CR 437-(02)	SR 46	County line	1.5	9-3, OK
3 CR 439-(01)	CR 44	CR 44A	1.6	9-3, OK
3 CR 439-(02)	CR 44A	CR 42	6.3	9-3, OK
3 CR42-(03)	SR 19	County line	0.7	8-27, OK
3 CR 42-(02)	Maggie Jones Rd	SR 44	15.1	8-27, OK
3 CR 42-(01)	SR 19	Maggie Jones Rd	6.2	8-27, OK
3 Jericho Tl.	Dead End	Redoak Av.	0.4	8-28, OK
3 Greenbrier St.	Royal Trails Rd.	Coconut Av.	0.7	8-28, OK
3 Wildflower Wy.	Coconut Av.	Royal Trails Rd.	0.5	8-28, OK
3 Redoak Av.	Jericho Tl.	Royal Trails Rd.	0.5	8-28, OK
3 Poppy Av.	Flag St	Jericho Tl.	0.2	8-28, OK
3 Flag St.	Dead End	Dead End	0.5	8-28, OK
3 Redgum Ct.	Dead End	Royal Trails Rd.	0.1	
3 Aster Ct.	Dead End	Royal Trails Rd.	0.1	8-27, OK
3 Royal Trails Rd.	SR44	Seagrape Av.	4.2	8-28, OK
3 Teak Av.	Dead End	Royal Trails Rd.	0.1	
3 Alder Av.	Dead End	Poinciana St.	0.8	8-28, OK
3 Alder Wy.	Dead End	Alder Av.	0.2	
3 Adler Ct.	Dead End	Adler Av.	0.2	
3 Balsam St.	Dead End	Dead End	0.3	
3 Apple St.	East Thyme Av.	Alder Av.	0.5	8-28, OK
3 Poinciana St.	Tamarac St.	End of County Maint.	1.4	8-28, OK
3 Daffodil Av.	Daffodil Ct.	Royal Trails Rd.	0.2	
3 Daffodil Ct.	Dead End	Dead End	0.2	
3 West Thyme Av.	Dead End	Royal Trails Rd.	0.6	8-28, OK
3 West Thyme Ct.	Dead End	West Thyme Av.	0.1	
3 Thyme Ct.	Dead End	West Thyme Av.	0.1	
3 Banana St.	Dead End	Poinciana St.	0.2	
3 Hawthorn Av.	Persimmon St	to Poinciana St.	0.3	
3 Viola Av.	Dead End	Poinciana St.	0.2	
3 Viola Wy.	Dead End	Viola Av.	0.2	
3 East Veronica Av.	Dead End	Apple St.	0.4	
3 Veronica Ct.	Dead End	West Veronica Av.	0.5	
3 East Thyme Av.	Dead End	Dead End	0.2	
3 Ligustrum St.	Dead End	East Thyme Av.	0.2	

3	Datura St.	Dead End	East Thyme Av.	0.9
3	Aspen St.	Dead End	Alder Av.	0.1
3	Aspen Ct.	Dead End	Aspen St.	0.3
3	Larkspur Av.	Dead End	Dead End	0.3
3	Locust St.	Nutmeg Av.	Larkspur Av.	0.3
3	West Veronica Av.	Apple St	Persimmon St.	0.3
3	Maggie Jones Rd.	CR42	End of Pavement	2.2
3	Vitex Av.	Vitex Ct.	to Poinciana St.	0.7
3	Vitex Ct.	Dead End	Dead End to Vitex Av.	1.0
3	Tamarac St.	Dead End	Dead End	0.3
3	Nutmeg Av.	Dead End	Dead End	0.1
3	Mango St.	Dead End	Nutmeg Av.	0.1
3	Iris St.	Dead End	Nutmeg Av.	0.2
3	Lily St.	Dead End	Nutmeg Av.	0.5
3	Abele St.	Dead End	Nutmeg Av.	0.2
3	Dahlia St.	Dead End	Larkspur Av.	1.0
3	Dahlia Ct.	Dead End	Dahlia St.	0.9
3	Saffron Av.	Dead End	Tamarac St.	0.1
3	Quince Av.	Dead End	Royal Trails Rd.	1.1
3	West Saffron Ct.	Dead End	Saffron Av.	0.4
3	Chinaberry St.	Chinaberry Wy.	To Dead End	0.2
3	Kumquat Av.	Dead End	Cashew St.	0.1
3	Chinaberry Wy.	Dead End	Dead End	0.2
3	Chinaberry Ct.	Dead End	Chinaberry St.	0.3
3	East Saffron Ct.	Dead End	Saffron Av.	0.3
3	Fir St.	Tulip St.	Saffron Av.	1.1
3	Tulip St.	Fir St.	Dead End	0.2
3	Apricot Av.	Seagrape Av.	Seagrape Av.	0.3
3	Cinnamon Av.	Royal Trails Rd	Apricot Av	0.2
3	West Bluebell Av.	Dead End	Apricot Av.	0.2
3	Banyan St.	East Bluebell Av.	Seagrape Av.	0.8
3	Apricot Wy.	Dead End	Apricot Av.	0.1
3	Seagrape Av.	Apricot Av.	Dead End	2.2
3	Persimmon St.	Adler Av.	Dead End	0.4
3	Shady Rose Ct.	West Thyme Av	Dead End	0.1
3	Violet Av.	Tamarac St.	Royal Trails Rd.	0.2
3	Cassia St.	Nutmeg Av.	Dead End	0.2
3	W. Cashew Ct.	Saffron Av.	Dead End	0.2
3	Cashew Ct.	Quince Av.	Cameron Ln.	0.6
3	E. Cashew Ct.	Saffron Av.	Dead End	0.2
3	Honeysuckle St.	West Bluebell Av.	Seagrape Av.	0.2
3	E. Bluebell Av.	Apricot Av.	Dead End	0.2
3	Coconut	Wildflower Way	Greenbrier St.	0.2
3	CR 445	SR 19	CR 445A	10.7
3	CR 445A	SR 40	SR 19	4.1
			<b>total</b>	<b>123.0</b>

8-27, OK

8-28, OK  
8-29, OK

8-27, OK

8-27, OK

8-28, OK

P=0618962

ORANGE COUNTY  
SOLID WASTE DIVISION  
ORLANDO, FL 32829

Inbound SITE: PORTER  
TICKET#: 888525

ORIGINAL OPERATOR SCALE 09/10/2014  
scale  
scale 1 IN: 07:21:07 AM  
OUT: 07:21:07 AM

CUSTOMER: 850 GROUNDTEK OF CENTRAL FLORIDA INC  
HAULER: 850 GROUNDTEK OF CENTRAL FLORIDA INC  
VEHICLE: v18 DRIVER: GROUNDTEK OF CENTRAL FLORI  
CONTAINER  
ORIGIN: COM (COMM)

GROSS: 17.60 TONS 35,200 LBS  
TARE: 10.93 TONS 21,860 LBS  
NET: 6.67 TONS 13,340 LBS


54 - 54- class I Commercial Rub 6.67 QUANTITY RATE/ITEM RATE/TON NET CHARGE  
\$ 0.00 \$ 33.60 \$224.11

SUB TOTAL DUE: \$224.11  
TAX DUE: \$0.00  
TOTAL DUE: \$224.11

COMMENTS:  
TICKETTYPEID:

COMMENTS: dump truck

DRIVER SIGNATURE: \_\_\_\_\_



P=0617045

ORANGE COUNTY  
SOLID WASTE DIVISION  
ORLANDO, FL 32829

Inbound SITE: PORTER  
TICKET#: 282191

ORIGINAL OPERATOR SCALE 08/28/2014  
mbrakeall IN: 08:52:29 AM  
mbrakeall 1 OUT: 08:52:29 AM

CUSTOMER: 850 GROUNDTEK OF CENTRAL FLORIDA INC  
HAULER: 850 GROUNDTEK OF CENTRAL FLORIDA INC  
VEHICLE: v18 DRIVER: GROUNDTEK OF CENTRAL FLORI  
CONTAINER  
ORIGIN: COM (COMM)

GROSS: 16.12 TONS 32,240 LBS  
TARE: 10.93 TONS 21,860 LBS  
NET: 5.19 TONS 10,380 LBS


54 - 54- class I Commercial Rub 5.19 QUANTITY RATE/ITEM RATE/TON NET CHARGE  
\$ 0.00 \$ 33.60 \$174.38

SUB TOTAL DUE: \$174.38  
TAX DUE: \$0.00  
TOTAL DUE: \$174.38

COMMENTS:  
TICKETTYPEID:

COMMENTS: dump truck

DRIVER SIGNATURE: \_\_\_\_\_



P-0618962

ORANGE COUNTY  
SOLID WASTE DIVISION  
ORLANDO, FL 32825

Inbound SITE: PORTER  
TICKET#: 283525

ORIGINAL OPERATOR SCALE 09/10/2014  
scale IN: 07:21:07 AM  
scale 1 :OUT: 07:21:07 AM

CUSTOMER: 852 GROUNDTEK OF CENTRAL FLORIDA INC  
HAULER: 850 GROUNDTEK OF CENTRAL FLORIDA INC  
VEHICLE: v18 DRIVER: GROUNDTEK OF CENTRAL FLORIDA  
CONTAINER (COMM)  
ORIGIN: COM

GROSS: 17.60 TONS 35,200 LBS  
TARE: 10.93 TONS 21,860 LBS  
NET: 6.67 TONS 13,340 LBS


QUANTITY RATE/ITEM RATE/TON NET CHARGE  
54 - 54- class I Commercial Rub 6.67 \$ 0.00 \$ 33.60 \$224.11

COMMENTS:  
TICKETTYPEID:

SUB TOTAL DUE: \$224.11  
TAX DUE: \$0.00  
TOTAL DUE: \$224.11

COMMENTS: dump truck

DRIVER SIGNATURE: \_\_\_\_\_



ENTERED SEP 16 2014

COPY

P-0619010

ORANGE COUNTY  
SOLID WASTE DIVISION  
ORLANDO, FL 32829

Inbound SITE: PORTER  
TICKET#: 283559

ORIGINAL OPERATOR SCALE 09/10/2014  
scale in :IN: 10:09:00 AM  
scale 1 :OUT: 10:09:08 AM

CUSTOMER: 850  
HAULER: 850  
VEHICLE: VIA  
CONTAINER  
ORIGIN: CDM  
GROUNDTEK OF CENTRAL FLORIDA INC  
GROUNDTEK OF CENTRAL FLORIDA INC  
DRIVER: GROUNDTEK OF CENTRAL FLORIDA

GROSS: 17.60 TONS 39,600 LBS  
TARE: 10.93 TONS 24,000 LBS  
NET: 6.67 TONS 14,740 LBS

54 - 54- class I Commercial Rub 6.67  
QUANTITY RATE/ITEM RATE/TON NET CHARGE  
\$ 0.00 \$ 33.60 \$230.83

COMMENTS:  
TICKETTYPEID:

SUB TOTAL DUE: \$230.83  
TAX DUE: \$0.00  
TOTAL DUE: \$230.83

COMMENTS: dump truck

DRIVER SIGNATURE: \_\_\_\_\_

*GABRIEL TUDON*

INTERFERED SEP 16 2014

P-0618981

ORANGE COUNTY  
SOLID WASTE DIVISION  
ORLANDO, FL 32829

Inbound SITE: PORTER  
TICKET#: 283540

ORIGINAL OPERATOR SCALE 09/10/2014  
scale in :IN: 05:35:52 AM  
scale 1 :OUT: 05:35:52 AM

CUSTOMER: 850  
HAULER: 850  
VEHICLE: VIA  
CONTAINER  
GROUNDTEK OF CENTRAL FLORIDA INC  
GROUNDTEK OF CENTRAL FLORIDA INC  
DRIVER: GROUNDTEK OF CENTRAL FLORIDA

GROSS: 15.45 TONS 34,000 LBS  
TARE: 12.91 TONS 28,400 LBS  
NET: 2.54 TONS 5,600 LBS

54 - 54- class I Commercial Rub 7.53  
QUANTITY RATE/ITEM RATE/TON NET CHARGE  
\$ 0.00 \$ 33.60 \$253.01

COMMENTS:  
TICKETTYPEID:

SUB TOTAL DUE: \$253.01  
TAX DUE: \$0.00  
TOTAL DUE: \$253.01

COMMENTS: dump truck

DRIVER SIGNATURE: \_\_\_\_\_

*Gabriel Tudon GABRIEL TUDON*

INTERFERED SEP 16 2014