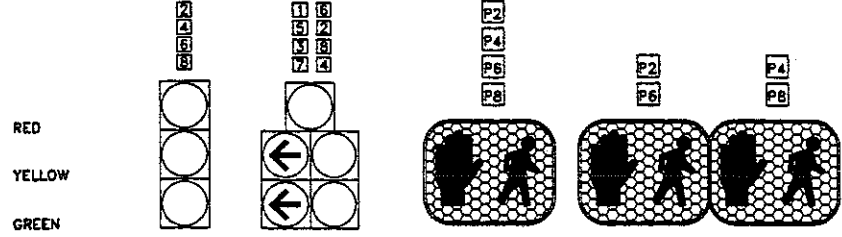
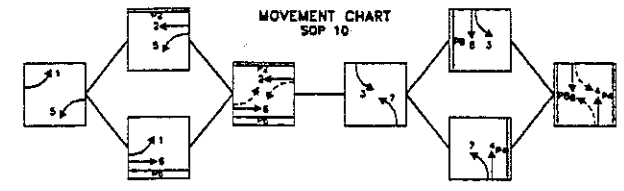
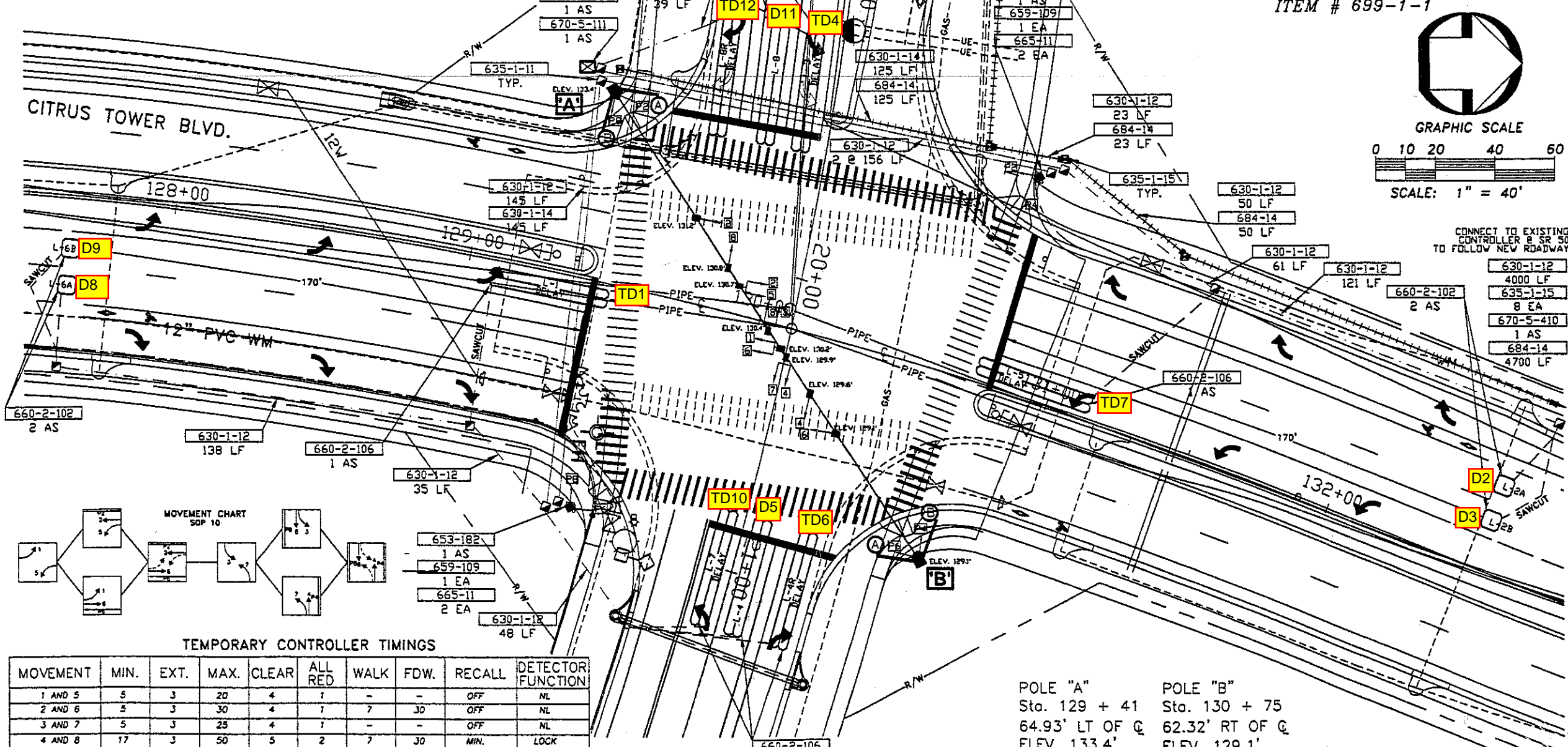


SIGNAL HEAD DETAIL



ITEM NO.	650-51-311	650-51-511	653-181	653-182
NO. REQUIRED	4	4	4	2



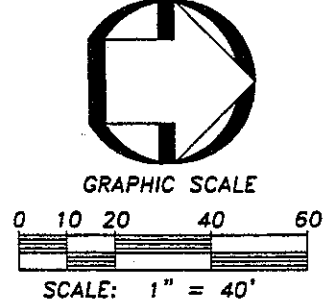
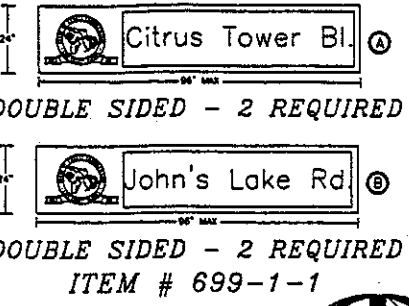
TEMPORARY CONTROLLER TIMINGS

MOVEMENT	MIN.	EXT.	MAX.	CLEAR	ALL RED	WALK	FDW.	RECALL	DETECTOR FUNCTION
1 AND 5	5	3	20	4	1	-	-	OFF	NL
2 AND 6	5	3	30	4	1	7	30	OFF	NL
3 AND 7	5	3	25	4	1	-	-	OFF	NL
4 AND 8	17	3	50	5	2	7	30	MIN.	LOCK

UPON COUNTY COMPLETION CONTROLLER TIMINGS

MOVEMENT	MIN.	EXT.	MAX.	CLEAR	ALL RED	WALK	FDW.	RECALL	DETECTOR FUNCTION
1 AND 5	5	3	20	4	1	-	-	OFF	NL
2 AND 6	17	3	50	5	2	7	30	MIN.	LOCK
3 AND 7	5	3	25	4	1	-	-	OFF	NL
4 AND 8	5	3	30	4	1	7	30	OFF	NL

INTERNALLY ILLUMINATED POLE MOUNTED STREET NAME SIGNS



POLE "A"
Sta. 129 + 41
64.93' LT OF C
ELEV. 133.4'

POLE "B"
Sta. 130 + 75
62.32' RT OF C
ELEV. 129.1'

SIGNALIZATION PLAN
CITRUS TOWER BLVD. & JOHN'S LAKE ROAD
LAKE COUNTY, FLORIDA

TURCUT DERRISH
FLORIDA P.E. No. 20400

Traffic Planning and Design, Inc.
635 Versailles Drive
Maitland, FL 32751
Tel: (407) 828-9855 Fax: (407) 828-0850
E-Mail: TPD@TPDTRAFFIC.COM

Certificate of Authorization No. EB-3702

DATE: 12/28/03
REVISIONS: REVISED PER LAKE COUNTY COMMENTS DATED 4-15-05
REVISED PER LAKE COUNTY COMMENTS DATED 8-18-05

SCALE: 1" = 40'

CHECKED: []
DESIGNED: []
DRAWN: []
T.D. []

SHEET T-3 OF T-5

TPD JOB# 2222