



LAKE COUNTY
FLORIDA

Project Order Form

To: _____ From: Public Works Road Ops

Fax: _____ Phone: (352)343-6439

Phone: _____ Pages: 1

Re: Swale/Ditch Digging Date: _____

This is a Project Order Form per the site visit conducted with Merrill's Grade-all and the Maintenance Area Supervisor.

- Grade-All work per hour (County supplies trucks)
- Grade-All work per hour (County supplies trucks) with sod
- Swale Work per foot dig only (Contractor supplies trucks)
- Swale work per foot with sod (Contractor supplies trucks)

Location: Ohio Bv

Section: 12 Town: 19 Range: 26 Segment #: 3-5568-03, 04

Digging total length linear feet: 2,500 ft

Sod Estimate Sq Ft: 24,150 / 950 Type of sod: Bahia / Floratam

Estimated Hours: _____

Start Date: _____

Completion date : _____

Notes: _____

Mark start and stop area with paint on road.

County Representative

Date

CA

Lake County Road Operations, Public Works 12901 County Landfill Road, Tavares.
Mailing Address, PO Box 7800, Tavares Florida 32778,
Phone Number: 352-343-6439 – Fax Number: 352-742-3888

Request Details Report

Request Number
MA3-15761-R

Associated Work Order
MA3-26271-WO

Observed Date/Time
7/18/17 11:55:A

Citizen Information

Name John Owens

Phone (352) 357-9695 Ext.

Address 390
Ohio Bv (5568)
Eustis FL

Alternate Phone
Email Address

Organization

Requestor

Contact

Issue and Location

Activity

DRN Swale/Ditch Cleaning

Address Number

Route MULTIPLE

Intersect Route

Details

Via email from A. Sherk: Several areas with high shoulders ... some additional swales closer to SR 44 need to be dug.

Issue

Drainage

Map Page

SEC TWN RNG

Notes

History

8/4/2017 Requesting contract swale work on Ohio Bv, Cornelia Dr, Bryan St, Hall St, and Portland St.

Hicks,
Christopher

Resolution _____

Request Response Date 07/18/2017

Date _____

Time Arrived _____

Time Departed _____



YOUR TRIP TO:


28 Ohio Blvd, Eustis FL





2 MIN | 1.1 MI

Est. fuel cost: \$0.10

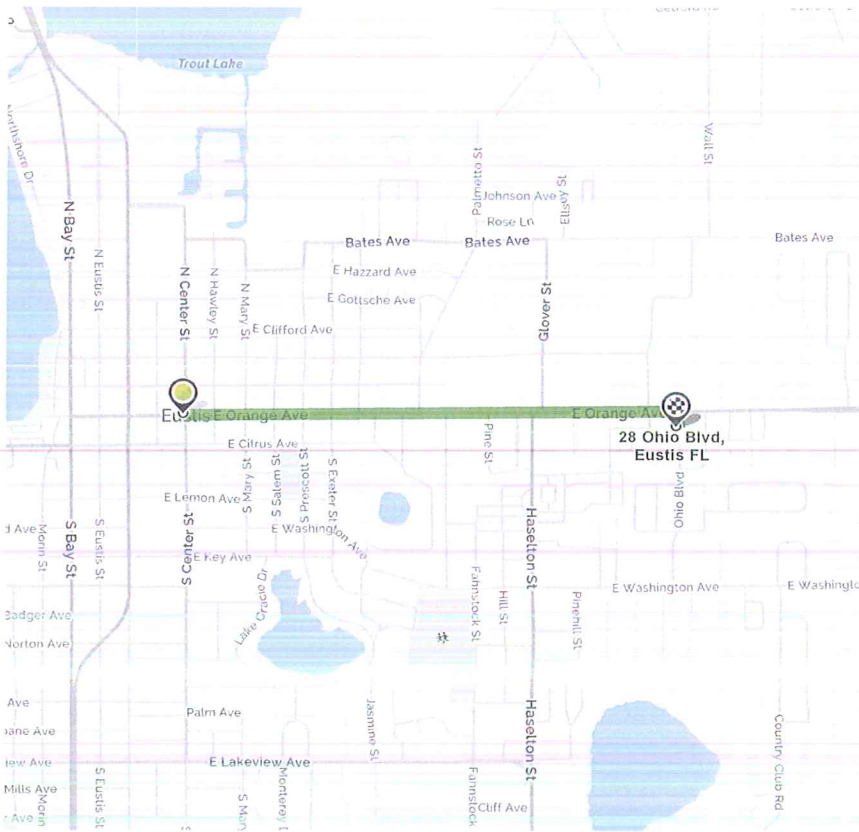
Trip time based on traffic conditions as of 9:11 AM on August 4, 2017. Current Traffic: Light

- 
 1. Start out going east on E Orange Ave/FL-44 toward S Center St.
 Then 1.07 miles 1.07 total miles

- 
 2. Turn right onto Ohio Blvd.
 Ohio Blvd is just past Greenwood Cemetery.
 If you reach Portland St you've gone a little too far.
 Then 0.04 miles 1.11 total miles

- 
 3. 28 Ohio Blvd, Eustis FL, Ohio Blvd, 28 OHIO BLVD is on the right.
 If you reach Portland St you've gone a little too far.

Use of directions and maps is subject to our [Terms of Use](#). We don't guarantee accuracy, route conditions or usability. You assume all risk of use.



	<p>Book a hotel tonight and save with some great deals! (1-877-577-5766)</p>		<p>Car trouble mid-trip? MapQuest Roadside Assistance is here: (1-888-461-3625)</p>
--	--	--	---