



LAKE COUNTY
FLORIDA

To: _____ From: **Public Works/Road Ops**

Fax: _____ Pages: **1**

Phone: _____ Date: **9/7/2017**

E-Mail: _____

TREE REMOVAL REQUEST

Road Name: Ohio Av Segment No.: 3-4262B-01

Nearest City: Mount Dora

Address: 3820 Ohio Av

Section 26 Township: 19 Range: 26

Description of Tree: oak

Location of Tree: at address

Size of tree (s): 26"

Grind Stump? yes Remove Stump? no

If trim what class? Class 1 Class 2 Class 3

Power Lines or other hazards involved? Yes No

Sod? Yes No Type of sod Needed: _____

Comments: *5k* Tree is limiting access to driveway and is also damaging driveway.

Questions concerning tree size(s) shall be addressed and agreed upon in writing by either the Project Manager or designee prior to the performance of the work. Any work performed without agreement by all parties shall be paid in accordance with the terms and conditions of the Contract. Invoices should be sent to the address listed below.

Approved by: _____ Date: _____
County Representative

Work Completed and OK to Pay: Yes <input type="checkbox"/> No <input type="checkbox"/>	
Inspected by: _____	Date: _____
Invoice # _____	

Request Details Report

Request Number

MA3-15987-R

Associated Work Order

Observed Date/Time

9/5/17 9:12:A

Citizen Information

Name Robin Davis

Phone (352) 321-1963 Ext.

Address 3820

Alternate Phone

Ohio Av (4262B)

Email Address

Mount Dora FL

Organization

Requestor

Contact

Issue and Location

Activity

Issue

Tree Removal

Map Page

SEC TWN RNG

Address Number 3820

Route Ohio Av (4262B)

Intersect Route

Details

Citizen reports a tree in front of her address that she believes is in the ROW is dropping dead limbs. She would like to see if it can be removed before the hurricane comes through. She went on to say that there is an easement between her property and 3790 that is overgrown and would like to know is it her responsible to maintain or the Counties? She can be reached at 352-321-1963.

Notes

History

9/7/2017 Contract tree removal requested.

Lee, Steven

Resolution _____

Request Response Date 09/07/2017


Date _____

Time Arrived _____

Time Departed _____







YOUR TRIP TO:





3820 Ohio Ave


6 MIN | 2.7 MI


Est. fuel cost: \$0.30


Trip time based on traffic conditions as of 10:18 AM on September 7, 2017. Current Traffic: Light


- 


1. Start out going east on W 8th Ave toward N Donnelly St.
Then 0.00 miles 0.00 total miles
- 

2. Take the 1st right onto N Donnelly St.
If you are on E 8th Ave and reach N Baker St you've gone a little too far.
Then 0.19 miles 0.19 total miles
- 

3. Turn right onto W 5th Ave/FL-46/County Hwy-500A. Continue to follow FL-46.
FL-46 is just past Royellou Ln.
If you reach E 4th Ave you've gone a little too far.
Then 1.98 miles 2.16 total miles
- 

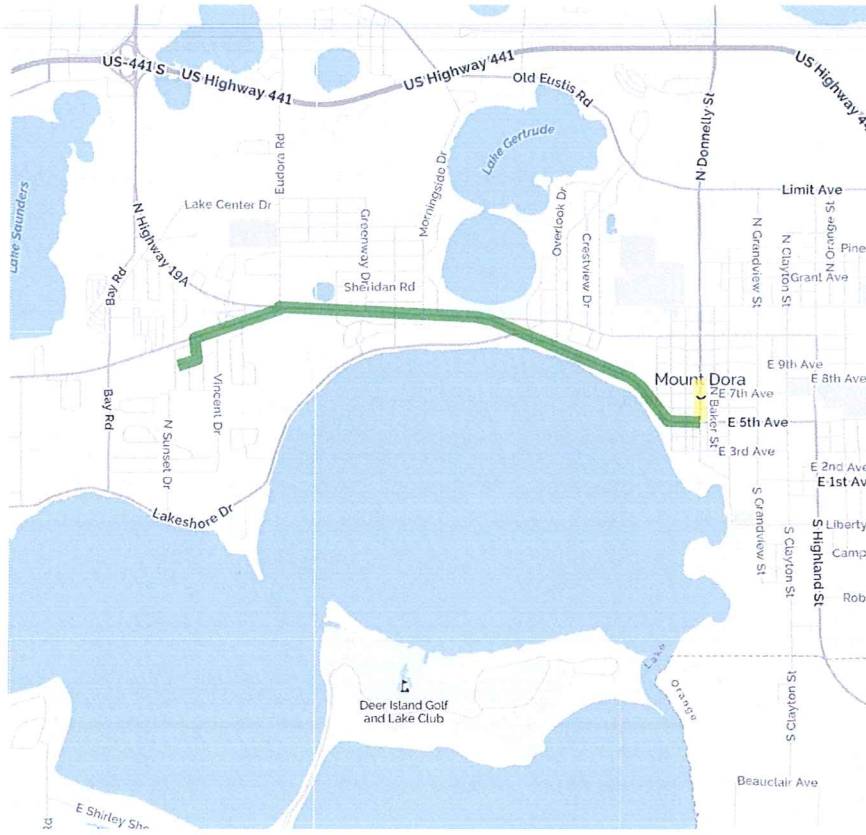
4. Turn left onto FL-46/Tavares Rd. Continue to follow FL-46.
FL-46 is 0.2 miles past Peggy Ave.
If you are on N Highway 19A and reach Eustis Rd you've gone a little too far.
Then 0.40 miles 2.57 total miles
- 

5. Turn left onto Boyd Dr.
Boyd Dr is 0.1 miles past W Main.
If you reach Holly Dr you've gone a little too far.
Then 0.10 miles 2.66 total miles
- 

6. Turn right onto Ohio Ave.
Then 0.09 miles 2.75 total miles
- 

7. 3820 Ohio Ave, Mount Dora, FL 32757-4515, 3820 OHIO AVE is on the left.
Your destination is just past Norman Dr.
If you reach N Sunset Dr you've gone a little too far.

Use of directions and maps is subject to our [Terms of Use](#). We don't guarantee accuracy, route conditions or usability. You assume all risk of use.



Book a hotel tonight and save with some great deals!
 (1-877-577-5766)



Car trouble mid-trip? MapQuest Roadside Assistance is here:
 (1-888-461-3625)