



LAKE COUNTY
FLORIDA

To: _____ From: **Public Works/Road Ops**

Fax: _____ Pages: **1**

Phone: _____ Date: **3/13/2017**

E-Mail: _____

TREE REMOVAL REQUEST

Road Name: Sunset Dr Segment No.: 3-4161-04

Nearest City: Mount Dora

Address: 575 Sunset Dr

Section 35 Township: 19 Range: 26

Description of Tree: oak

Location of Tree: at address

Size of tree (s): 38"

Grind Stump? yes Remove Stump? _____

If trim what class? Class 1 Class 2 Class 3

Power Lines or other hazards involved? Yes No

Sod? Yes No Type of sod Needed: _____

Comments: Tree is marked with flagging tape.

Questions concerning tree size(s) shall be addressed and agreed upon in writing by either the Project Manager or designee prior to the performance of the work. Any work performed without agreement by all parties shall be paid in accordance with the terms and conditions of the Contract. Invoices should be sent to the address listed below.

Approved by: _____ Date: _____
County Representative

Work Completed and OK to Pay: Yes <input type="checkbox"/> No <input type="checkbox"/>	
Inspected by: _____	Date: _____
Invoice # _____	

Request Details Report

Request Number
MA3-15292-R

Associated Work Order

Observed Date/Time
3/6/17 11:40:A

Citizen Information

Name	Phone	Ext.
Address	Alternate Phone	
	Email Address	

Organization

Requestor Lake County Public Works
Contact Hicks, Chris

Issue and Location

Activity

Issue

Map Page

Tree Removal

SEC	TWN	RNG
26-35	19	26

Address Number 575

Route Sunset Dr (4161)

Intersect Route

Details

Dead tree.

Notes

History

3/6/2017 Contract tree removal requested. Lee, Steven

Resolution _____

Request Response Date 03/06/2017 _____

Date _____

Time Arrived _____

Time Departed _____



YOUR TRIP TO:




575 N Sunset Dr, Mount Dora, FL, 32757-4571


7 MIN | 3.0 MI


Est. fuel cost: \$0.26


Trip time based on traffic conditions as of 3:18 PM on March 13, 2017. Current Traffic: Moderate


-  1. Start out going **east** on W 8th Ave toward N Donnelly St.
Then 0.00 miles 0.00 total miles


-  2. Take the 1st **right** onto N Donnelly St.
If you are on E 8th Ave and reach N Baker St you've gone a little too far.
Then 0.19 miles 0.19 total miles


-  3. Turn **right** onto W 5th Ave/FL-46/County Hwy-500A. Continue to follow FL-46.
FL-46 is just past Royellou Ln.
If you reach E 4th Ave you've gone a little too far.
Then 1.98 miles 2.16 total miles


-  4. Turn **left** onto FL-46/Tavares Rd. Continue to follow FL-46.
FL-46 is 0.2 miles past Peggy Ave.
If you are on N Highway 19A and reach Eustis Rd you've gone a little too far.
Then 0.40 miles 2.57 total miles


-  5. Turn **left** onto Boyd Dr.
Boyd Dr is 0.1 miles past W Main.
If you reach Holly Dr you've gone a little too far.
Then 0.03 miles 2.59 total miles

-  6. Take the 1st **right** onto Michigan Ave.
If you reach Ohio Ave you've gone a little too far.
Then 0.10 miles 2.69 total miles

-  7. Take the 1st **left** onto N Sunset Dr.
If you reach Rich Dr you've gone about 0.1 miles too far.
Then 0.18 miles 2.87 total miles

-  8. Turn **right** onto Branch Ave.
Then 0.03 miles 2.90 total miles

-  9. Take the 1st **left** onto N Sunset Dr.
If you are on Dora Wood Dr and reach Wood Dr you've gone a little too far.
Then 0.12 miles 3.02 total miles

-  10. 575 N Sunset Dr, Mount Dora, FL 32757-4571, 575 N SUNSET DR is on the **right**.
If you reach Vine Ln you've gone about 0.1 miles too far.

Use of directions and maps is subject to our [Terms of Use](#). We don't guarantee accuracy, route conditions or usability. You assume all risk of use.

