



To \_\_\_\_\_ From: **Public Works Road Operations**

Fax: \_\_\_\_\_ Phone : **(352) 343-6439**

Phone: \_\_\_\_\_ Pages: **1**

Re: **Sod Installation**

---

---

### **REQUEST FOR SOD INSTALLED**

**Install Date Requested:** \_\_\_\_\_ **Road Segment # Prestwick Av, 3-4090-01; Whitemarsh St, 3-4190A-01; Biltmore St, 3-4190-01**

**Delivery address: 31018 Prestwick Av, Sorrento FL**

**Section: 33 Town: 19 Range: 28**

**Directions to Delivery Point: See attached.**

**Type of sod: Bahia / St Augustine Quantity : 9,800 sq ft / 1,300 sq ft**

**Notes: Areas are marked with paint, indicating type of sod. Work was done at the intersection of the three roads as indicated on the attached map.**

Prior to performance of work, questions concerning the measurements shall be addressed and agreed upon in writing either by the Maintenance Area Supervisor or the Senior Contracting Officer. No work shall be done without an agreement. Please send invoice to the address listed below.

Please Contact us if there is a different quantity needed than what was ordered.

**County Representative:** \_\_\_\_\_

**Date:**

5.2

<b>Work completed and OK to Pay, Yes</b> <input type="checkbox"/> <b>No</b> <input type="checkbox"/>	
<b>Invoice #</b>	
<b>Inspected by :</b>	<b>Date:</b>

---

Lake County Road Operations, Public Works 12901 County Landfill Road, Tavares.  
Mailing Address, PO Box 7800, Tavares Florida 32778,  
Phone Number: 352-343-6439 – Fax Number: 352-742-3888

# Request Details Report

Request Number  
MA3-14171-R

Associated Work Order  
23755

Observed Date/Time  
1/29/16 9:35:A

## Citizen Information

Name Carol West  
Address 31018  
Prestwick Av (4090)  
Sorrento FL

Phone (352) 383-4588 Ext.  
Alternate Phone  
Email Address

Organization  
Requestor  
Contact

Issue and Location  
Activity

Issue  
Map Page  
Drainage  
SEC TWN RNG

Address Number 31018

Route Prestwick Av (4090)

Intersect Route Whitemarsh St (4190A)

## Details

CARL Request # W003902-012816 - "End of driveway and Prestwick floods every time it rains. Recently the road at the corner of Whitehall and Prestwick is washing down the street where many shovels full of sand have to be removed after heavy rain."

## Notes

## History

Resolution \_\_\_\_\_  
\_\_\_\_\_  
\_\_\_\_\_

Request Response Date \_\_\_\_\_  
Date \_\_\_\_\_  
Time Arrived \_\_\_\_\_  
Time Departed \_\_\_\_\_

DIG SWALE AT  
31018 PRESTWICK

- E & W
- ① Locate Whitemarsh<sup>st</sup> from Prestwick Av. to end of Pavement + both sides.
  - ② Locate Biltmore<sup>st</sup> from Whitemarsh st. for 200' both sides. going South
  - ③ Locate Prestwick Av. from Whitemarsh st for 200' both sides. going North







YOUR TRIP TO:



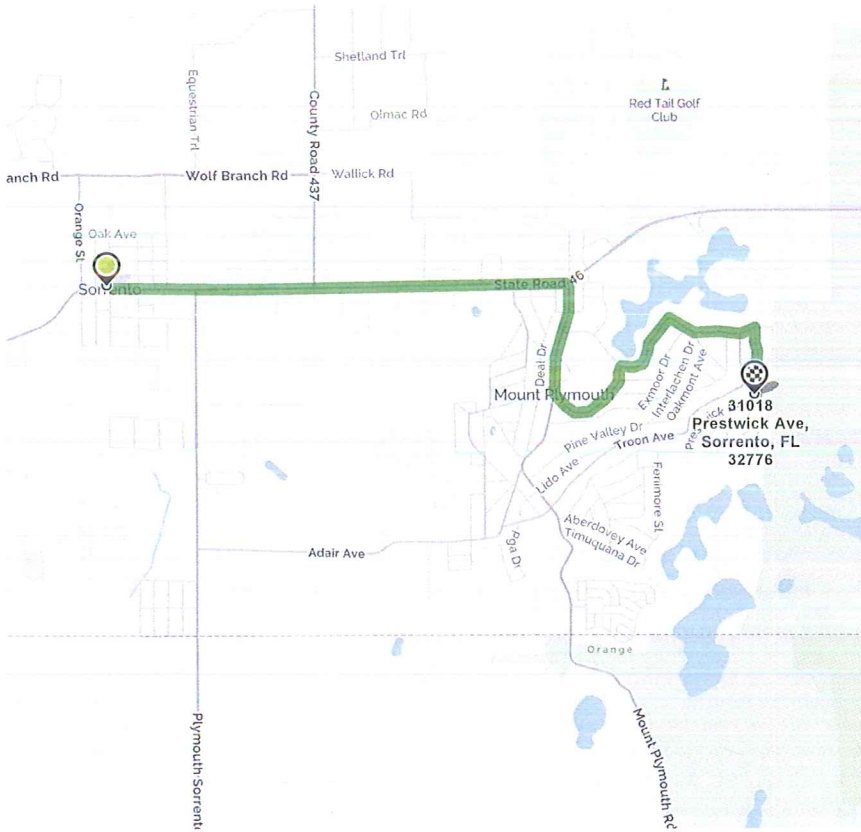
31018 Prestwick Ave, Sorrento, FL 32776

8 MIN | 4.0 MI

Trip time based on traffic conditions as of 9:47 AM on March 10, 2016. Current Traffic: Light

- 
 1. Start out going east on State Road 46/FL-46 toward Church St.  
 Then 1.98 miles 1.98 total miles
- 
 2. Turn **right** onto County Road 435.  
*County Road 435 is just past Deal Dr.*  
 Then 0.50 miles 2.48 total miles
- 
 3. Turn **left** onto Lochmore Cir.  
*If you reach Exmoor Dr you've gone about 0.1 miles too far.*  
 Then 0.44 miles 2.92 total miles
- 
 4. Turn **right** onto Sackamaxon Dr.  
 Then 0.73 miles 3.65 total miles
- 
 5. Turn **right** onto Prestwick Ave/County Hwy-435.  
*Prestwick Ave is just past Troon Ave.*  
  
*If you are on Duxbury Ave and reach Whitemarsh St you've gone about 0.3 miles too far.*  
 Then 0.30 miles 3.95 total miles
- 
 6. 31018 PRESTWICK AVE is on the left.  
*If you reach Whitemarsh St you've gone a little too far.*

Use of directions and maps is subject to our [Terms of Use](#). We don't guarantee accuracy, route conditions or usability. You assume all risk of use.







MAINTENANCE AREA 3 ASSET BOOK

