



To: _____ **From: Public Works/Road Ops**

Fax: _____ **Pages: 1**

Phone: _____ **Date: 8/24/2015**

E-Mail: _____

TREE REMOVAL REQUEST

Road Name: Dupree Rd Segment No.: 3-8871-01

Nearest City: Altoona

Address: 44945

Section 18 Township: 17 Range: 27

Description of Tree: oak

Location of Tree: 1: dead tree on N side of road across from address # 44945

2: stump on S side of road, approx 60 ft W of address

Size of tree (s): 1: 25"

2: 33"

Grind Stump? x Remove Stump? _____

If trim what class? Class 1 Class 2 Class 3

Power Lines or other hazards involved? Yes No

Sod? Yes No Type of sod Needed: _____

Comments: 1: tree is marked with flagging tape (it is hanging over a fence)

2: stump is painted with pink paint.

Questions concerning tree size(s) shall be addressed and agreed upon in writing by either the Project Manager or designee prior to the performance of the work. Any work performed without agreement by all parties shall be paid in accordance with the terms and conditions of the Contract. Invoices should be sent to the address listed below.

3.4 Approved by: _____ Date: _____
County Representative

Work Completed and OK to Pay: Yes <input type="checkbox"/> No <input type="checkbox"/>
Inspected by: _____ Date: _____
Invoice # _____

Request Details Report

Request Number
MA3-13701-R

Associated Work Order

Observed Date/Time
8/24/15 9:45:A

Citizen Information

Name

Phone

Ext.

Address

Alternate Phone

Email Address

Organization

Requestor Lake County Public Works

Contact Lee, Steve

Issue and Location

Activity

Issue

Tree Removal

Map Page

SEC	TWN	RNG
18	17	27

Address Number 44945

Route Dupree Rd (8871)

Intersect Route

Details

1: Dead tree on N side of road across from address # 44945.

2: Stump on South side of road, approx 60 ft East of address # 44945.

Notes

Seg 01

History

8/24/2015 Contract tree removal and stump grinding requested.

Lee, Steven


Resolution _____


Request Response Date 08/24/2015

Date _____

Time Arrived _____

Time Departed _____





Stump -

South side of
road, approx.
60 ft East of
address 44945





Trip to:

44945 Dupree Rd

Altoona, FL 32702-9137

3.65 miles / 6 minutes

Estimated Fuel Cost: **\$.58**

Notes



Altoona, FL

Download
Free App



1. Start out going north on **State Road 19 / FL-19** toward **Bent Tree Rd / County Hwy-42**. [Map](#)

2.4 Mi

2.4 Mi Total



2. Turn **left** onto **Ravenswood Rd**. [Map](#)
*Ravenswood Rd is 0.1 miles past Thomas Ave
If you reach Dorr Rd you've gone a little too far*

0.6 Mi

3.1 Mi Total



3. Take the 1st **right** onto **Dupree Rd**. [Map](#)
*Dupree Rd is 0.1 miles past Bloxham Ave
If you are on SE 292nd Avenue Rd and reach SE 294 Trail Rd you've gone about 1.1 miles too far*

0.6 Mi

3.7 Mi Total

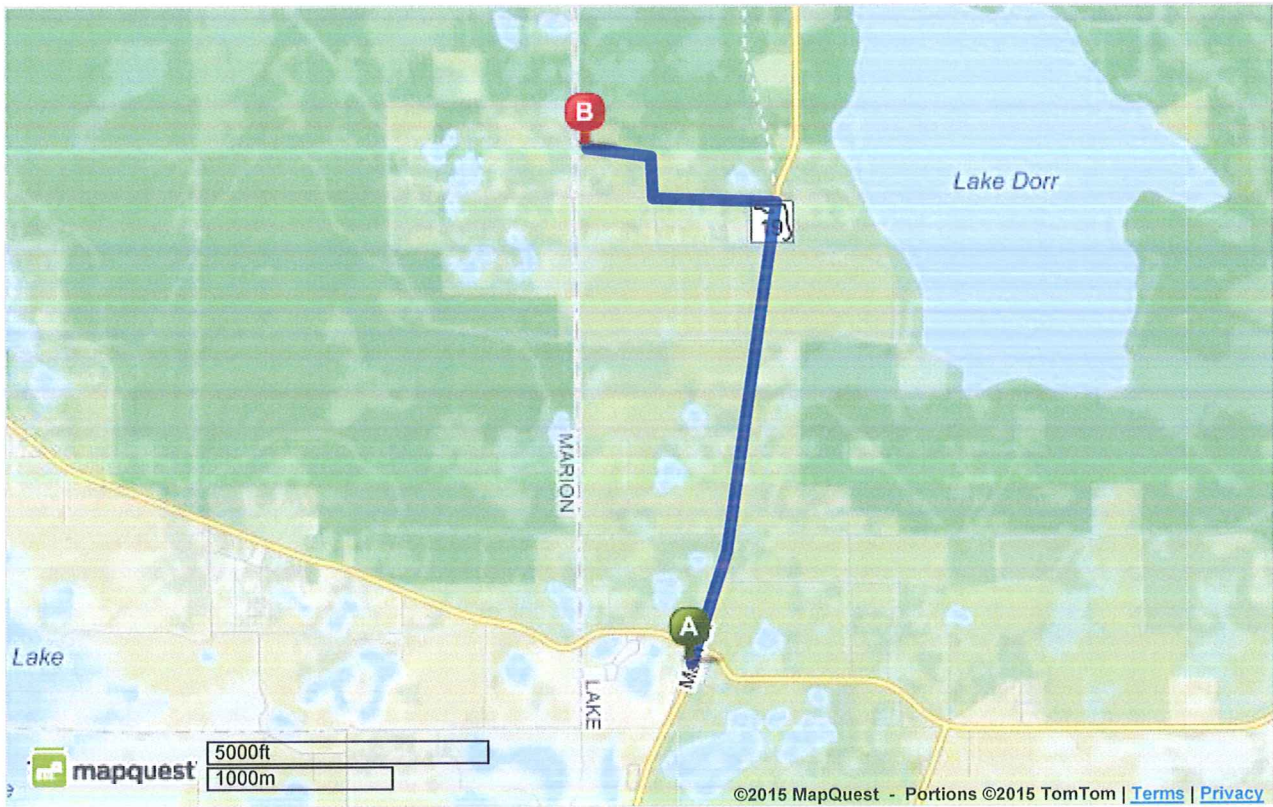


4. **44945 DUPREE RD** is on the **left**. [Map](#)
If you are on SE 150th St and reach SE 295th Ave you've gone about 0.5 miles too far



44945 Dupree Rd, Altoona, FL 32702-9137

Total Travel Estimate: **3.65 miles - about 6 minutes**
Estimated Fuel Cost: **\$.58**



©2015 MapQuest, Inc. Use of directions and maps is subject to the MapQuest Terms of Use. We make no guarantee of the accuracy of their content, road conditions or route usability. You assume all risk of use. [View Terms of Use](#)

