



LAKE COUNTY  
FLORIDA

To: Merrell's Grade-All

From: Public Works Road Ops

Fax: (407) 892-0808

Phone: 352-343-6439

Phone: 407-892-4700

Pages: 1

Re: 10-0610 Ditch Digging/Cleaning

Date: 10/15/2015

**WORK REQUEST**

CA

This is a Work Order per the site visit conducted with Merrill's Grade-all and the Maintenance Area Supervisor.

- Grade-All work per hour (County supplies trucks)
- Grade-All work per hour (County supplies trucks) with sod
- Swale Work per foot dig only (Contractor supplies trucks)
- Swale work per foot with sod (Contractor supplies trucks)

Location: Crest Haven Ct, Umatilla

Section: 15 Town: 18 Range: 26 Segment No: 3-7658A-02

Digging total length linear feet : 260'

Sod Estimate Sq Ft: 3,640 Type of sod: bahia

Estimated Hours: \_\_\_\_\_

Start Date: \_\_\_\_\_

Completion date : \_\_\_\_\_

Notes: 50' on West side of road, 210' on East side.

Mark start and stop area with paint on road.

\_\_\_\_\_  
County Representative

\_\_\_\_\_  
Date

# Request Details Report

Request Number  
MA3-13852-R

Associated Work Order  
MA3-23035-WO

Observed Date/Time  
9/23/15 9:13:A

---

## **Citizen Information**

|         |                 |      |
|---------|-----------------|------|
| Name    | Phone           | Ext. |
| Address | Alternate Phone |      |
|         | Email Address   |      |

## Organization

Requestor Lake County Public Works

Contact Hicks, Chris

---

## **Issue and Location**

|                          |          |             |
|--------------------------|----------|-------------|
| Activity                 | Issue    | Drainage    |
| DRN Swale/Ditch Cleaning | Map Page | SEC TWN RNG |

Address Number

Route Crest Haven Ct (7658A)

Intersect Route

Details

Dig swale

## Notes

## History

Resolution \_\_\_\_\_

\_\_\_\_\_

Request Response Date 09/23/2015 \_\_\_\_\_

Date \_\_\_\_\_

Time Arrived \_\_\_\_\_

Time Departed \_\_\_\_\_











50' W. side  
210' E. side



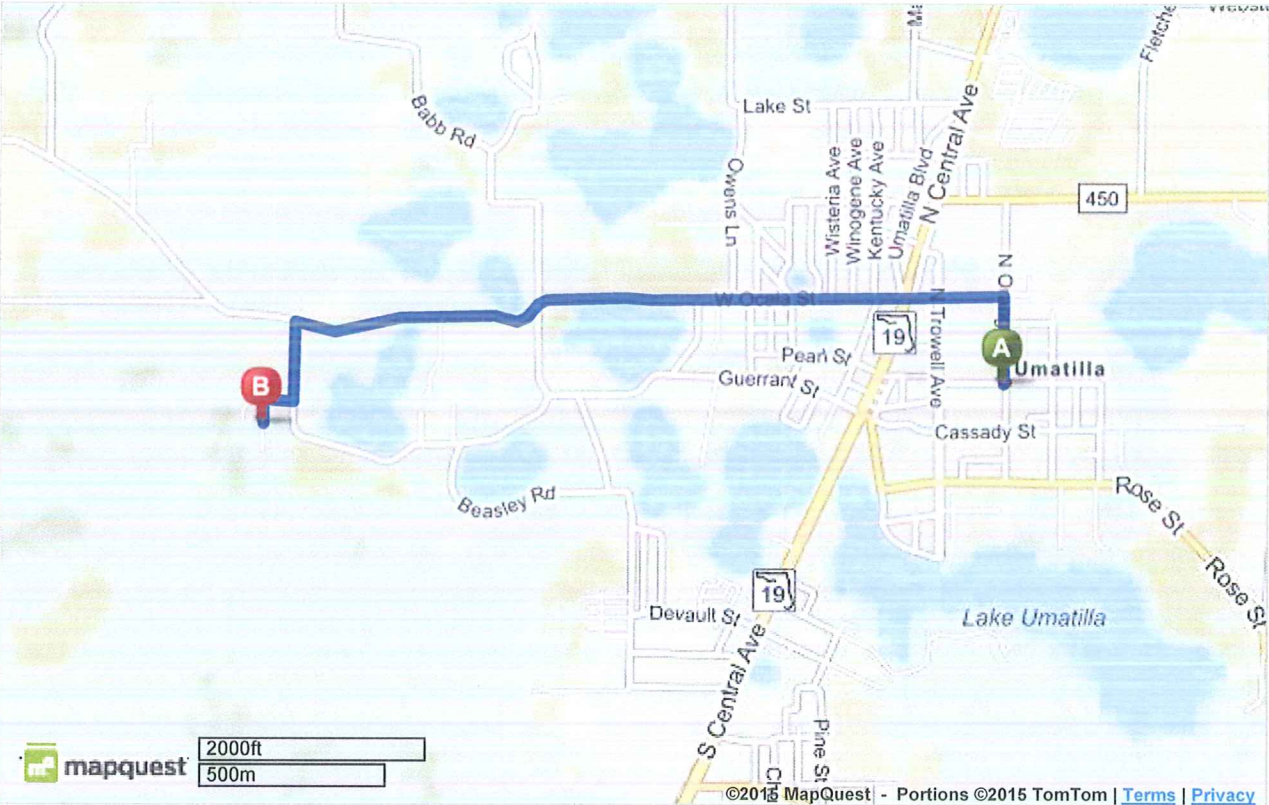


Notes

Trip to:  
**[39600 - 39798] Crest Haven Ct**  
 Umatilla, FL 32784-9388  
 2.47 miles / 6 minutes

|  <b>Umatilla, FL</b>  | <b>Download<br/>Free App</b>           |
|--|--|
|  <p>1. Start out going north on N Orange Ave toward Grove St. <a href="#">Map</a></p>   | <p><b>0.2 Mi</b><br/>0.2 Mi Total</p>  |
|  <p>2. Take the 1st left onto Bulldog Ln. <a href="#">Map</a><br/> <i>Bulldog Ln is just past Grove St<br/>                     If you reach E Collins St you've gone about 0.2 miles too far</i></p>             | <p><b>0.3 Mi</b><br/>0.5 Mi Total</p>  |
|  <p>3. Bulldog Ln becomes W Ocala St. <a href="#">Map</a></p>   | <p><b>0.7 Mi</b><br/>1.2 Mi Total</p>  |
|  <p>4. W Ocala St becomes County Road 450. <a href="#">Map</a></p>  | <p><b>0.9 Mi</b><br/>2.1 Mi Total</p>  |
|  <p>5. Turn left onto Wilson Parrish Rd. <a href="#">Map</a><br/> <i>Wilson Parrish Rd is 0.3 miles past Bryan Ln<br/>                     If you reach Lake Yale Rd you've gone about 0.2 miles too far</i></p> | <p><b>0.2 Mi</b><br/>2.3 Mi Total</p>  |
|  <p>6. Take the 1st right onto Crest Haven Rd. <a href="#">Map</a><br/> <i>If you reach Turek Ln you've gone about 0.4 miles too far</i></p>  | <p><b>0.08 Mi</b><br/>2.4 Mi Total</p> |
|  <p>7. Take the 1st left onto Crest Haven Ct. <a href="#">Map</a><br/> <i>If you reach the end of Crest Haven Rd you've gone a little too far</i></p>   | <p><b>0.07 Mi</b><br/>2.5 Mi Total</p> |
|  <p>8. <b>[39600 - 39798] CREST HAVEN CT.</b> <a href="#">Map</a><br/> <i>If you reach the end of Crest Haven Ct you've gone a little too far</i></p>   |  |
|  <b>[39600 - 39798] Crest Haven Ct, Umatilla, FL 32784-9388</b>   |  |

Total Travel Estimate: **2.47 miles - about 6 minutes**



©2015 MapQuest, Inc. Use of directions and maps is subject to the MapQuest Terms of Use. We make no guarantee of the accuracy of their content, road conditions or route usability. You assume all risk of use. [View Terms of Use](#)