



To _____ From: **Public Works Road Operations**

Fax: _____ Phone : **(352) 343-6439**

Phone: _____ Pages: **1**

Re: **Sod Installation** _____

REQUEST FOR SOD INSTALLED

Install Date Requested: _____ **Road Segment # 3-5991-01**

Delivery address: Intersection of CR 44A & Huff Rd

Section: 37 Town: 19 Range: 28

Directions to Delivery Point: See attached.

Type of sod: Bahia Quantity : 4620 sq ft

Notes: Start/stop points marked with paint.

Prior to performance of work, questions concerning the measurements shall be addressed and agreed upon in writing either by the Maintenance Area Supervisor or the Senior Contracting Officer. No work shall be done without an agreement. Please send invoice to the address listed below.

Please Contact us if there is a different quantity needed than what was ordered.

County Representative: _____

S.L. **Date:**

Work completed and OK to Pay, Yes <input type="checkbox"/> No <input type="checkbox"/>	
Invoice #	
Inspected by :	Date:

Lake County Road Operations, Public Works 12901 County Landfill Road, Tavares.
Mailing Address, PO Box 7800, Tavares Florida 32778,
Phone Number: 352-343-6439 – Fax Number: 352-742-3888

Request Details Report

Request Number
MA3-13415-R

Associated Work Order
MA3-22429-WO

Observed Date/Time
6/8/15 9:21:A

Citizen Information

Name Cassandra Curry

Phone (352) 250-2551 Ext.

Address 36218
Huff Rd (5991)
Eustis FL

Alternate Phone

Email Address

Organization

Requestor

Contact

Issue and Location

Activity

DRN Swale Restoration

Address Number 36218

Route Huff Rd (5991)

Intersect Route CR 44A (6286)

Details

Citizen reports that the storm caused horrible flooding in her yard.

Issue

Map Page

Flooding

SEC TWN RNG

37 19 28

Notes

History

8/20/2015 Contract sod installation requested.

Lee, Steven

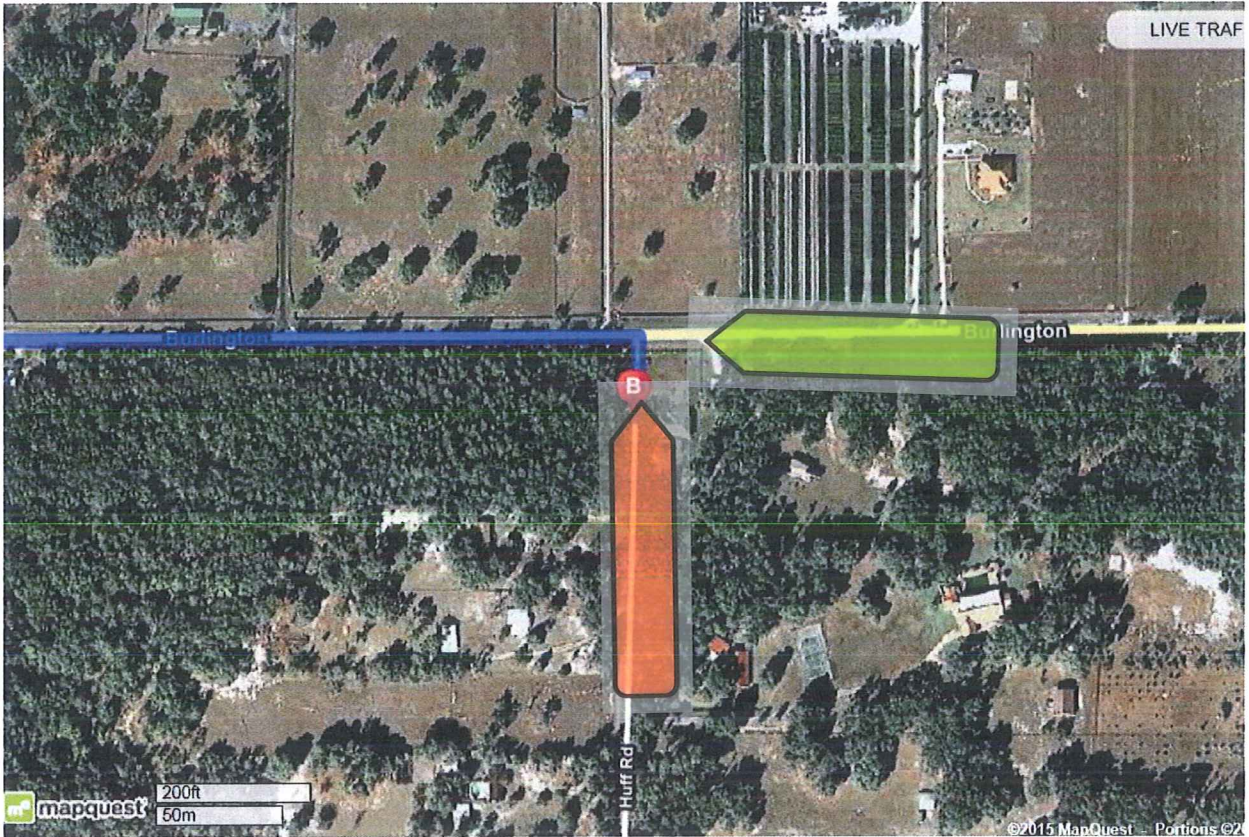
Resolution _____

Request Response Date 06/08/2015

Date _____

Time Arrived _____

Time Departed _____





Trip to:

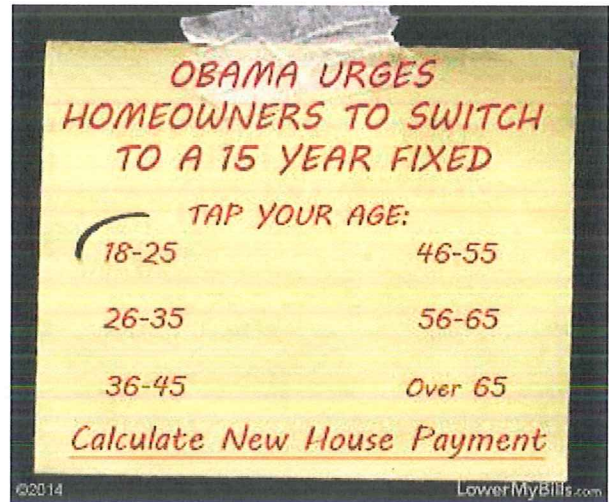
36218 Huff Rd

Eustis, FL 32736-8774

12.43 miles / 15 minutes

Estimated Fuel Cost: **\$2.04**

Notes



Eustis, FL

Download Free App



1. Start out going east on E Orange Ave / FL-44 toward S Hawley St. [Map](#)

2.9 Mi

2.9 Mi Total



2. Stay straight to go onto State Road 44 / FL-44. [Map](#)

5.0 Mi

7.9 Mi Total



3. Turn left onto County Road 437. [Map](#)

1.7 Mi

*County Road 437 is 0.5 miles past Green Forest Dr
If you reach Barry Ln you've gone about 0.1 miles too far*

9.7 Mi Total



4. Turn right onto County Road 44A. [Map](#)

2.7 Mi

*County Road 44A is 0.2 miles past Greentree Ln
If you are on Milford Dr and reach Calusa Blvd you've gone about 0.2 miles too far*

12.4 Mi Total



5. Turn right onto Huff Rd. [Map](#)

0.03 Mi

*Huff Rd is 0.3 miles past Bunnell Ln
If you reach Ramblewood Ln you've gone about 0.2 miles too far*

12.4 Mi Total



6. **36218 HUFF RD** is on the left. [Map](#)

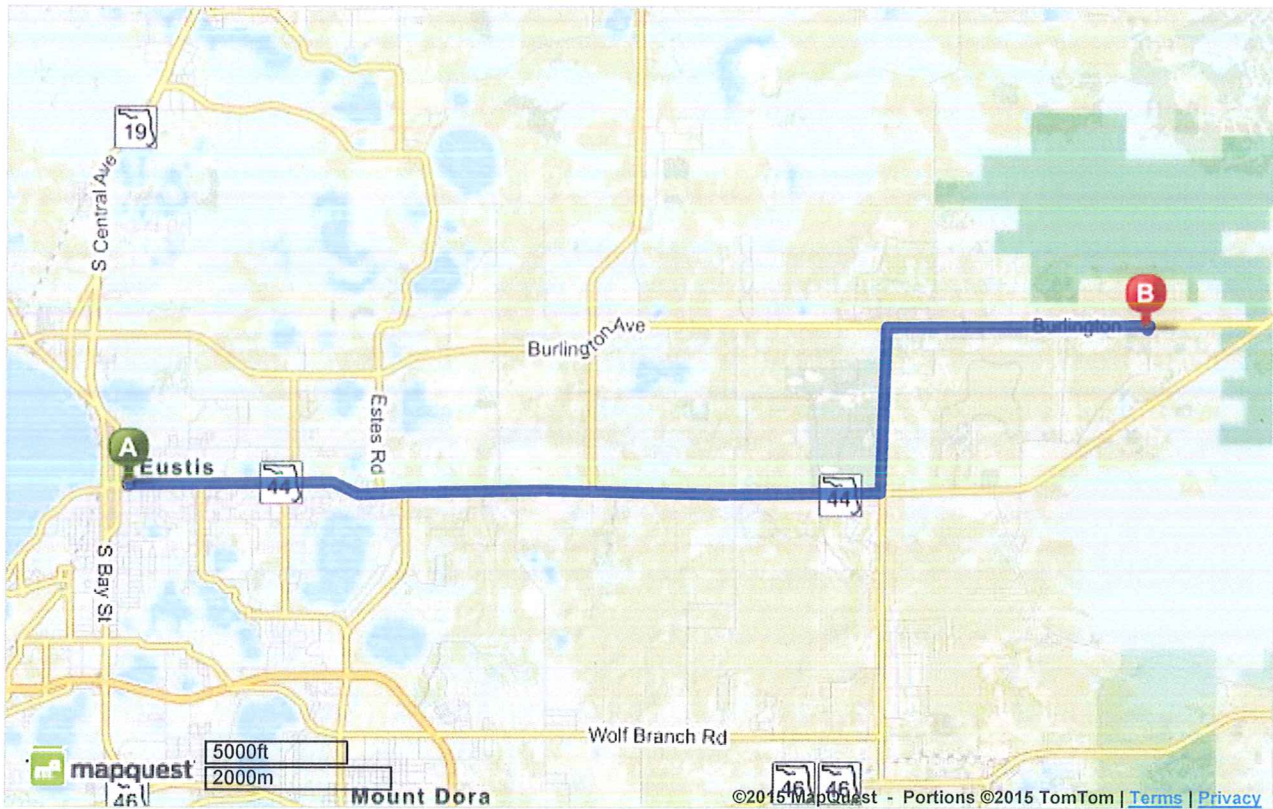
If you reach W Huff Rd you've gone about 1.5 miles too far



36218 Huff Rd, Eustis, FL 32736-8774

Total Travel Estimate: **12.43 miles - about 15 minutes**

Estimated Fuel Cost: **\$2.04**



©2015 MapQuest, Inc. Use of directions and maps is subject to the MapQuest Terms of Use. We make no guarantee of the accuracy of their content, road conditions or route usability. You assume all risk of use. [View Terms of Use](#)