



LAKE COUNTY
FLORIDA

To: _____ From: **Public Works/Road Ops**

Fax: _____ Pages: **1**

Phone: _____ Date: **9/10/2015**

E-Mail: _____

TREE REMOVAL REQUEST

Road Name: Washington Rd Segment No.: 3-4467A-01

Nearest City: Mount Dora

Address: 2080

Section 25 Township: 19 Range: 26

Description of Tree: oak

Location of Tree: at address

Size of tree (s): 36"

Grind Stump? yes Remove Stump? _____

If trim what class? Class 1 Class 2 Class 3

Power Lines or other hazards involved? Yes No

Sod? Yes No Type of sod Needed: _____

Comments: Marked with flagging tape. (Roots have been cut in the past for sidewalk repair.)

Questions concerning tree size(s) shall be addressed and agreed upon in writing by either the Project Manager or designee prior to the performance of the work. Any work performed without agreement by all parties shall be paid in accordance with the terms and conditions of the Contract. Invoices should be sent to the address listed below.

S.L. Approved by: _____ Date: _____
County Representative

Work Completed and OK to Pay: Yes <input type="checkbox"/> No <input type="checkbox"/>	
Inspected by: _____	Date: _____
Invoice # _____	

Request Details Report

Request Number
MA3-13745-R

Associated Work Order

Observed Date/Time
9/3/15 1:23:P

Citizen Information

Name Mary Horseman

Phone (919) 649-6882 Ext.

Address 2080
Washington Rd (4467A)
Mount Dora FL

Alternate Phone

Email Address

Organization

Requestor

Contact

Issue and Location

Activity

Issue

Tree Removal

Map Page

SEC TWN RNG

Address Number 2080

Route Washington Rd (4467A)

Intersect Route

Details

Citizen reports that a tree is dropping limbs.

Notes

History

Resolution _____

Request Response Date _____

Date _____

Time Arrived _____

Time Departed _____














0, 2015

le 1

le 1

Boundary

-  Right of Way
-  Stimulus Road Projects





Notes

Trip to:

2080 Washington Rd

Mt Dora, FL 32757-3620

1.77 miles / 4 minutes

Estimated Fuel Cost: \$.31



Mt Dora, FL

Download
Free App



1. Start out going south on N Donnelly St toward W 7th Ave. [Map](#)

0.2 Mi

0.2 Mi Total



2. Turn right onto W 5th Ave / FL-46 / County Hwy-500A. Continue to follow FL-46. [Map](#)

1.3 Mi

1.5 Mi Total

*FL-46 is just past Royellou Ln
Main Street Leasing is on the right
If you reach W 4th Ave you've gone a little too far*



3. Turn right onto Morningside Dr. [Map](#)

0.2 Mi

1.7 Mi Total

*Morningside Dr is just past Park Pl
If you are on W Old US Highway 441 and reach Luceme Dr you've gone about 0.1 miles too far*



4. Take the 3rd left onto Washington Rd. [Map](#)

0.04 Mi

1.8 Mi Total

*Washington Rd is just past Park Pl
If you reach Gertrude Pl you've gone a little too far*



5. 2080 WASHINGTON RD is on the left. [Map](#)

If you reach Luceme Dr you've gone a little too far



2080 Washington Rd, Mt Dora, FL 32757-3620

Total Travel Estimate: **1.77 miles - about 4 minutes**

Estimated Fuel Cost: **\$.31**



©2015 MapQuest, Inc. Use of directions and maps is subject to the MapQuest Terms of Use. We make no guarantee of the accuracy of their content, road conditions or route usability. You assume all risk of use. [View Terms of Use](#)