



LAKE COUNTY
FLORIDA

To: _____ From: **Public Works/Road Ops**

Fax: _____ Pages: **1**

Phone: _____ Date: **10/20/2015**

E-Mail: _____

TREE REMOVAL REQUEST

Road Name: Exmoor Dr Segment No.: 3-4189D-01

Nearest City: Sorrento

Address: 25541

Section 32 Township: 19 Range: 28

Description of Tree: oak

Location of Tree: Across from address.

Size of tree (s): 41"

Grind Stump? yes Remove Stump? _____

If trim what class? Class 1 Class 2 Class 3

Power Lines or other hazards involved? Yes No

Sod? Yes No Type of sod Needed: _____

Comments: _____

Questions concerning tree size(s) shall be addressed and agreed upon in writing by either the Project Manager or designee prior to the performance of the work. Any work performed without agreement by all parties shall be paid in accordance with the terms and conditions of the Contract. Invoices should be sent to the address listed below.

S.L.

Approved by: _____ Date: _____
County Representative

Work Completed and OK to Pay: Yes <input type="checkbox"/> No <input type="checkbox"/>	
Inspected by: _____	Date: _____
Invoice # _____	

Request Details Report

Request Number
MA3-13950-R

Associated Work Order

Observed Date/Time
10/19/15 2:14:P

Citizen Information

Name Aline Gardner
Address 25541
Exmoor Dr (4189D)
Sorrento FL

Phone (352) 735-5919 Ext.
Alternate Phone
Email Address

Organization
Requestor
Contact

Issue and Location

Activity

Issue Tree Removal
Map Page SEC TWN RNG
32 18 28

Address Number 25541

Route Exmoor Dr (4189D)

Intersect Route

Details

Citizen reports a dead tree across the road from her address.

Notes

History

10/20/2015 Contract tree removal requested.

Lee, Steven

Resolution _____

Request Response Date _____

Date _____

Time Arrived _____

Time Departed _____







YOUR TRIP TO:

25541 Exmoor Dr, Sorrento, FL 32776



4 MIN | 2.7 MI

Trip time based on traffic conditions as of 10:02 AM on October 20, 2015.


 Start out going east on State Road 46/FL-46 toward Church St.

Then 1.98 miles


 Turn right onto County Road 435.
County Road 435 is just past Deal Dr.

Sorrento BP is on the right.

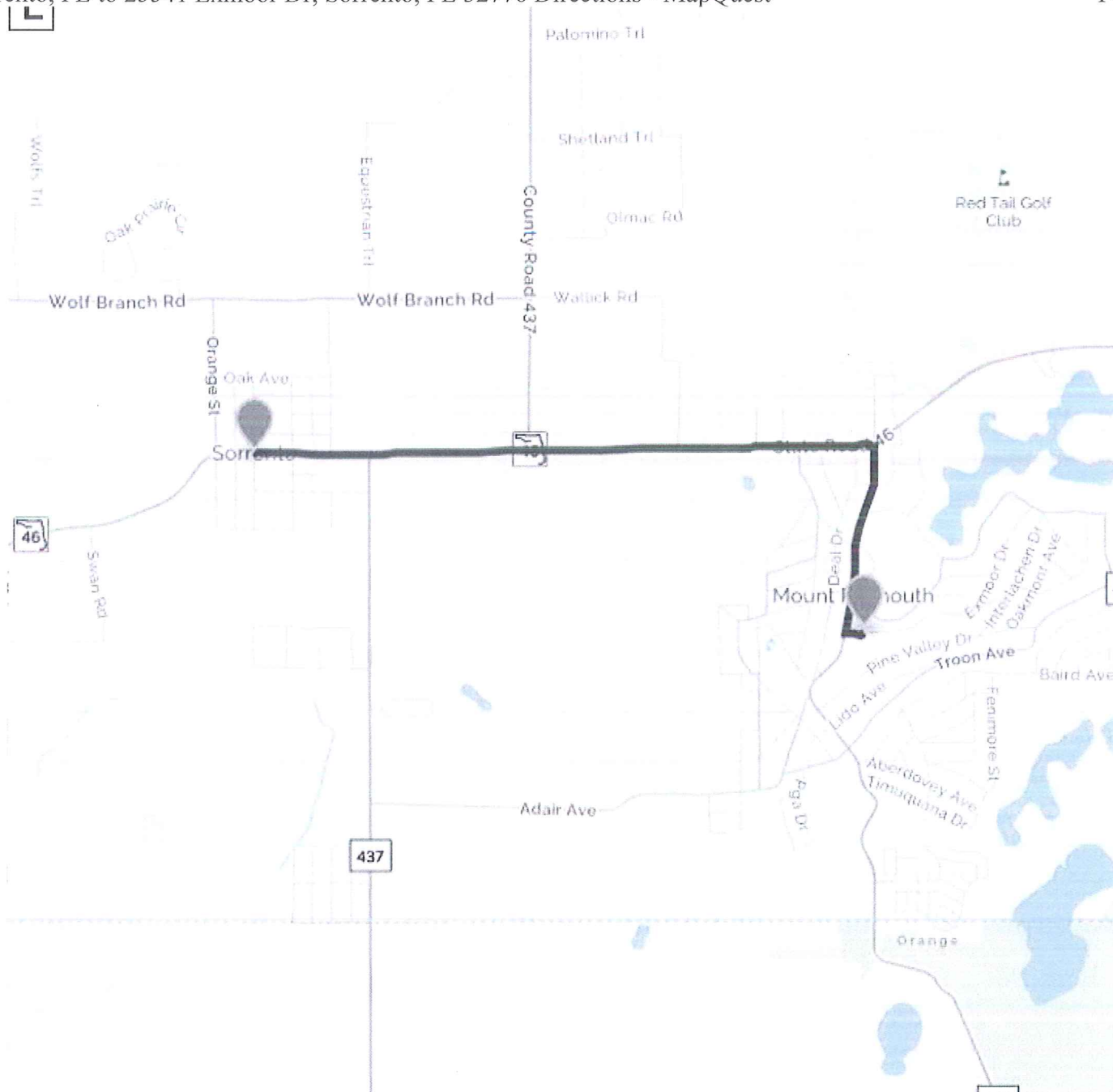
Then 0.63 miles

 Turn left onto Exmoor Dr.
If you reach Deal Dr you've gone about 0.1 miles too far.

Then 0.06 miles

 25541 EXMOOR DR is on the left.
If you reach Interlachen Dr you've gone about 0.4 miles too far.

Use of directions and maps is subject to our [Terms of Use](#). We don't guarantee accuracy, route conditions or usability. You assume all risk of use.



©2015 MapQuest, Inc. Use of directions and maps is subject to the MapQuest Terms of Use. We make no guarantee of the accuracy of their content, road conditions or route usability. You assume all risk of use. View Terms of Use (<http://hello.mapquest.com/terms-of-use>).