



LAKE COUNTY
FLORIDA

To: Merrell's Grade-All

From: Public Works Road Ops

Fax: (407) 892-0808

Phone: 352-343-6439

Phone: 407-892-4700

Pages: 1

Re: 10-0610 Ditch Digging/Cleaning

Date: 10/16/2015

WORK REQUEST

This is a Work Order per the site visit conducted with Merrill's Grade-all and the Maintenance Area Supervisor.

- Grade-All work per hour (County supplies trucks)
- Grade-All work per hour (County supplies trucks) with sod
- Swale Work per foot dig only (Contractor supplies trucks)
- Swale work per foot with sod (Contractor supplies trucks)

Location: 30829 Top of the Hill Dr, Mount Dora

Section: 34 Town: 19 Range: 27 Segment No: 3-4181B-01 & 02

Digging total length linear feet : 305'
 Sod Estimate Sq Ft: 4,270 Type of sod: bahia
 Estimated Hours: _____
 Start Date: _____
 Completion date : _____

Notes:

S.V.
Mark start and stop area with paint on road.

County Representative

Date

Request Details Report

Request Number MA3-13741-R **Associated Work Order** **Observed Date/Time** 9/2/15 3:06:P

Citizen Information

Name Nathan Rioux **Phone** (352) 516-4234 **Ext.**
Address 30829
Top of the Hill Dr (4181B)
Mount Dora FL **Alternate Phone**
Email Address

Organization
Requestor
Contact

Issue and Location

Activity **Issue** Drainage
Map Page **SEC** **TWN** **RNG**
34 19 27

Address Number 30829
Route Top of the Hill Dr (4181B)

Intersect Route
Details

Mr. Rioux called and reported water run off is coming off the road and going into his garage. He would like to see if someone can take a look at the area.

Notes

History

10/16/2015 Contract swale work requested. Lee, Steven

Resolution _____

Request Response Date 09/02/2015 _____
Date _____
Time Arrived _____
Time Departed _____



SULLIVAN RANCH BL

MESSARA COVE

OLDENBURG LP

CHEVAL ST

QUEEN AV

CHEVAL ST

SULLIVAN RANCH BL

LOSIMO COVE

QUEEN AV

DONNINGTON LP

KLADRUBY PT

41811
41812
41813
41814

TOP OF THE HILL DR

4181B-2

4181B-1

NORIC COVE

HACKNEY LP

BUTTERCUP LN

4181A-2

4181A-1

SORRAIA COVE

TOKARA TR

TOKARA TR

TOKARA TR

TOKARA TR

TOKARA TR

TOKARA TR

TOKARA TR

TOKARA TR

TOKARA TR

TOKARA TR

TOKARA TR

TOKARA TR

TOKARA TR

TOKARA TR

TOKARA TR

TOKARA TR

TOKARA TR

TOKARA TR

TOKARA TR

SADDLEBRED LN

QUARTER COVE

JUTLAND CT

SULLIVAN RANCH BL

SULLIVAN RANCH BL

SULLIVAN RANCH BL

SULLIVAN RANCH BL

SULLIVAN RANCH BL

SULLIVAN RANCH BL

SULLIVAN RANCH BL

SULLIVAN RANCH BL

SULLIVAN RANCH BL

SULLIVAN RANCH BL

SULLIVAN RANCH BL

SULLIVAN RANCH BL

SULLIVAN RANCH BL

SULLIVAN RANCH BL

SULLIVAN RANCH BL

GIORAN TR

GIORAN TR

GIORAN TR

GIORAN TR

GIORAN TR

GIORAN TR

GIORAN TR

GIORAN TR

GIORAN TR

GIORAN TR

GIORAN TR

GIORAN TR

GIORAN TR

GIORAN TR

GIORAN TR

GIORAN TR

GIORAN TR

WELARA CT

HIDDEN CREEK LN

SULLIVAN RANCH BL

SULLIVAN RANCH BL

SULLIVAN RANCH BL

SULLIVAN RANCH BL

SULLIVAN RANCH BL

SULLIVAN RANCH BL

SULLIVAN RANCH BL

SULLIVAN RANCH BL

SULLIVAN RANCH BL

SULLIVAN RANCH BL

SULLIVAN RANCH BL

SULLIVAN RANCH BL

SULLIVAN RANCH BL

SULLIVAN RANCH BL

SULLIVAN RANCH BL

CARTHUSIAN PL

LIPIZZAN TR

LIPIZZAN TR

LIPIZZAN TR

LIPIZZAN TR

LIPIZZAN TR

LIPIZZAN TR

LIPIZZAN TR

LIPIZZAN TR

LIPIZZAN TR

LIPIZZAN TR

LIPIZZAN TR

LIPIZZAN TR

LIPIZZAN TR

LIPIZZAN TR

LIPIZZAN TR

WILLOW TRACE LN

BELGIAN CT

BELGIAN CT

BELGIAN CT

BELGIAN CT

BELGIAN CT

ROUND LAKE RD

4183-1

4183-2

4183-3

4183-4

ROUND LAKE RD

4183-5

BIRCH CT

3993-1

CORONADO SOMERSET

4083-1

LC-S-185

SR 426

SR 426












SR 426

SR 426

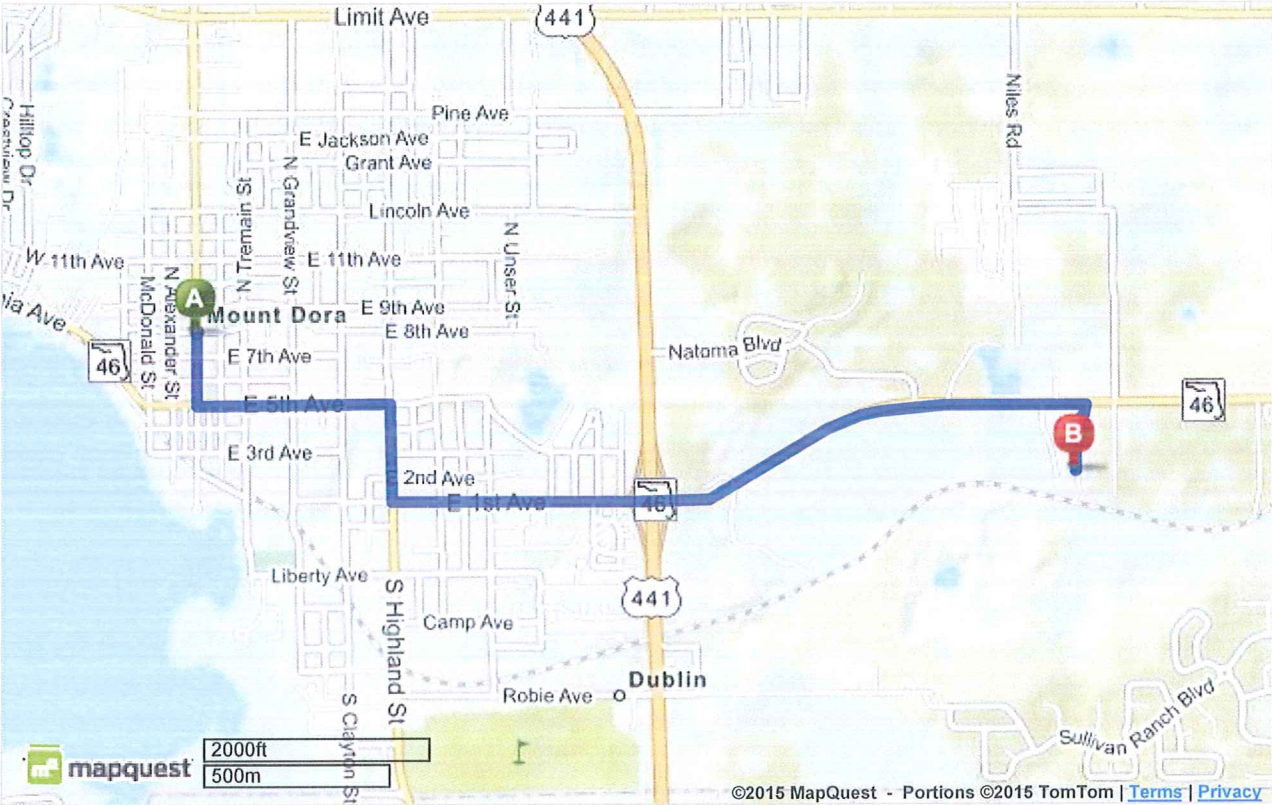


Trip to:
30829 Top Of The Hill Dr
Mt Dora, FL 32757-9247
3.01 miles / 5 minutes

Notes

- | | | |
|---|--|-------------------------------|
|  | Mt Dora, FL | Download
Free App |
|  | 1. Start out going south on N Donnelly St toward W 7th Ave . Map | 0.2 Mi
0.2 Mi Total |
|  |  2. Take the 3rd left onto E 5th Ave / FL-46 / County Hwy-500A . Map
<i>E 5th Ave is just past Royellou Ln
Main Street Leasing is on the right
If you reach W 4th Ave you've gone a little too far</i> | 0.5 Mi
0.7 Mi Total |
|  | 3. Turn right onto N Highland St . Map
<i>Taste of Chicago is on the right</i> | 0.3 Mi
0.9 Mi Total |
|  | 4. Turn left onto E 1st Ave . Map
<i>E 1st Ave is just past E 2nd Ave
Mt Dora Fina is on the left
If you are on S Highland St and reach Shirley Ave you've gone a little too far</i> | 0.6 Mi
1.6 Mi Total |
|  |  5. Stay straight to go onto FL-46 / State Road 46 . Map | 1.2 Mi
2.8 Mi Total |
|  | 6. Turn right onto Top of the Hill Dr . Map
<i>Top of the Hill Dr is just past Bobwhite Ln
If you reach Buttercup Ln you've gone a little too far</i> | 0.2 Mi
3.0 Mi Total |
|  | 7. 30829 TOP OF THE HILL DR is on the right . Map
<i>If you reach the end of Top of the Hill Dr you've gone a little too far</i> | |
|  | 30829 Top Of The Hill Dr, Mt Dora, FL 32757-9247 | |

Total Travel Estimate: **3.01 miles - about 5 minutes**



©2015 MapQuest, Inc. Use of directions and maps is subject to the MapQuest Terms of Use. We make no guarantee of the accuracy of their content, road conditions or route usability. You assume all risk of use. [View Terms of Use](#)