

Florida Population Projections from 2020 to 2045 with 2017 Population Estimates



District Summary by County	US Census April 1, 2010	Current Estimate April 1, 2017	Population Projections, April 1					
			2020	2025	2030	2035	2040	2045
District 1	2,658,027	2,924,814	3,098,100	3,358,500	3,577,900	3,773,800	3,945,900	4,106,800
Charlotte	159,978	172,720	179,300	189,200	197,800	205,700	212,800	219,600
Collier	321,520	357,470	379,900	413,700	443,600	471,100	495,600	517,100
DeSoto	34,862	35,621	35,800	36,700	37,500	38,300	38,900	39,500
Glades	12,884	13,087	13,500	14,000	14,400	14,800	15,200	15,500
Hardee	27,731	27,426	27,700	27,900	28,000	28,200	28,300	28,500
Hendry	39,140	39,057	40,000	41,300	42,400	43,400	44,300	45,200
Highlands	98,786	102,138	104,800	108,500	111,500	114,100	116,200	118,200
Lee	618,754	698,468	749,600	826,900	891,200	951,500	1,007,100	1,059,900
Manatee	322,833	368,782	394,300	434,700	469,500	500,400	526,800	550,800
Okeechobee	39,996	41,140	42,000	43,100	44,100	44,900	45,600	46,300
Polk	602,095	661,645	704,900	768,300	822,000	867,500	906,100	943,600
Sarasota	379,448	407,260	426,300	454,200	475,900	493,900	509,000	522,600
District 2	1,960,058	2,112,902	2,212,900	2,365,000	2,491,300	2,603,800	2,704,700	2,800,400
Alachua	247,336	260,003	268,000	279,700	289,900	298,800	306,300	313,100
Baker	27,115	27,191	27,800	28,800	29,700	30,500	31,300	32,100
Bradford	28,520	27,642	28,700	29,300	29,700	30,000	30,400	30,700
Clay	190,865	208,549	221,000	239,900	257,400	273,900	288,000	301,000
Columbia	67,531	68,943	70,500	73,000	75,000	76,500	77,800	79,100
Dixie	16,422	16,726	17,000	17,400	17,700	18,000	18,200	18,300
Duval	864,263	936,811	979,400	1,042,000	1,091,400	1,135,500	1,176,700	1,215,900
Gilchrist	16,939	17,224	17,700	18,500	19,100	19,600	20,000	20,400
Hamilton	14,799	14,663	14,800	15,100	15,400	15,600	15,800	16,100
Lafayette	8,870	8,479	8,300	8,600	8,900	9,100	9,300	9,400
Levy	40,801	41,015	42,000	43,400	44,400	45,300	45,900	46,600
Madison	19,224	19,377	19,300	19,400	19,600	19,700	19,800	19,900
Nassau	73,314	80,456	85,700	93,800	100,900	107,000	112,300	117,200
Putnam	74,364	73,176	73,600	74,200	74,700	75,100	75,400	75,700
St. Johns	190,039	229,715	255,300	295,800	329,600	359,600	386,600	412,700
Suwannee	41,551	44,690	45,500	47,100	48,400	49,500	50,400	51,200
Taylor	22,570	22,295	22,400	22,700	22,900	23,200	23,400	23,700
Union	15,535	15,947	15,900	16,300	16,600	16,900	17,100	17,300
District 3	1,366,092	1,454,298	1,504,500	1,580,700	1,644,100	1,698,200	1,743,900	1,786,400
Bay	168,852	178,820	186,000	196,200	204,800	212,600	219,200	225,100
Calhoun	14,625	15,001	15,400	15,900	16,300	16,700	17,000	17,300
Escambia	297,619	313,381	320,300	330,300	337,600	343,300	347,900	352,000
Franklin	11,549	12,161	12,400	12,900	13,200	13,500	13,700	13,900
Gadsden	46,389	48,263	48,400	49,000	49,600	50,000	50,500	50,900
Gulf	15,863	16,297	16,800	17,200	17,600	17,900	18,200	18,500
Holmes	19,927	20,210	20,500	20,900	21,100	21,300	21,600	21,800
Jackson	49,746	50,418	51,100	51,700	52,000	52,400	52,600	52,800
Jefferson	14,761	14,611	14,800	15,000	15,200	15,400	15,500	15,600

Florida Population Projections from 2020 to 2045 with 2017 Population Estimates



District Summary by County	US Census April 1, 2010	Current Estimate April 1, 2017	Population Projections, April 1					
			2020	2025	2030	2035	2040	2045
District 3 (continued)								
Leon	275,487	287,899	296,600	309,900	320,900	330,000	337,300	344,100
Liberty	8,365	8,719	9,000	9,400	9,700	10,000	10,300	10,600
Okaloosa	180,822	195,488	201,200	209,800	216,900	223,600	229,100	234,200
Santa Rosa	151,372	170,835	182,100	199,900	215,500	228,500	239,900	250,900
Wakulla	30,776	31,909	33,100	35,500	37,500	39,200	40,700	42,000
Walton	55,043	65,301	71,200	80,900	89,500	96,700	103,100	109,100
Washington	24,896	24,985	25,600	26,200	26,700	27,100	27,300	27,600
District 4	3,630,335	3,887,732	4,046,700	4,282,000	4,480,600	4,651,700	4,797,100	4,928,200
Broward	1,748,066	1,873,970	1,943,800	2,045,800	2,126,900	2,193,900	2,249,300	2,298,200
Indian River	138,028	148,962	156,500	168,300	178,600	187,800	196,000	203,300
Martin	146,318	153,022	158,400	165,800	171,700	176,700	181,200	185,700
Palm Beach	1,320,134	1,414,144	1,473,000	1,559,600	1,636,400	1,703,700	1,760,000	1,809,800
St. Lucie	277,789	297,634	315,000	342,500	367,000	389,600	410,600	431,200
District 5	3,692,794	4,111,715	4,393,700	4,793,900	5,137,000	5,436,600	5,707,000	5,960,400
Brevard	543,376	575,211	596,100	627,600	653,200	674,900	693,700	711,100
Flagler	95,696	105,157	113,500	126,400	137,500	147,700	156,900	165,800
Lake	297,047	331,724	356,000	392,900	427,600	457,300	484,200	509,600
Marion	331,303	349,267	364,200	386,100	404,900	423,000	438,500	452,900
Orange	1,145,956	1,313,880	1,425,900	1,576,700	1,705,500	1,814,900	1,917,000	2,013,600
Osceola	268,685	337,614	384,500	452,400	509,300	560,200	606,200	649,800
Seminole	422,718	454,757	474,700	502,900	526,400	547,700	566,100	582,600
Sumter	93,420	120,700	135,300	158,900	180,000	198,800	216,100	232,600
Volusia	494,593	523,405	543,500	570,000	592,600	612,100	628,300	642,400
District 6	2,569,547	2,819,984	2,948,100	3,138,500	3,291,400	3,427,100	3,554,600	3,669,600
Miami-Dade	2,496,457	2,743,095	2,872,800	3,062,600	3,215,100	3,350,400	3,477,600	3,592,200
Monroe	73,090	76,889	75,300	75,900	76,300	76,700	77,000	77,400
District 7	2,924,479	3,172,697	3,322,400	3,543,500	3,734,700	3,894,700	4,038,800	4,172,200
Citrus	141,236	143,801	147,600	153,000	157,700	161,600	164,900	168,000
Hernando	172,778	181,882	190,300	202,700	213,500	223,500	232,200	240,400
Hillsborough	1,229,226	1,379,302	1,469,600	1,604,200	1,720,100	1,814,300	1,901,400	1,983,200
Pasco	464,697	505,709	534,800	578,600	618,400	656,000	689,000	719,000
Pinellas	916,542	962,003	980,100	1,005,000	1,025,000	1,039,300	1,051,300	1,061,600
Florida	18,801,332	20,484,142	21,526,400	23,062,100	24,357,000	25,485,900	26,492,000	27,424,000

NOTE:

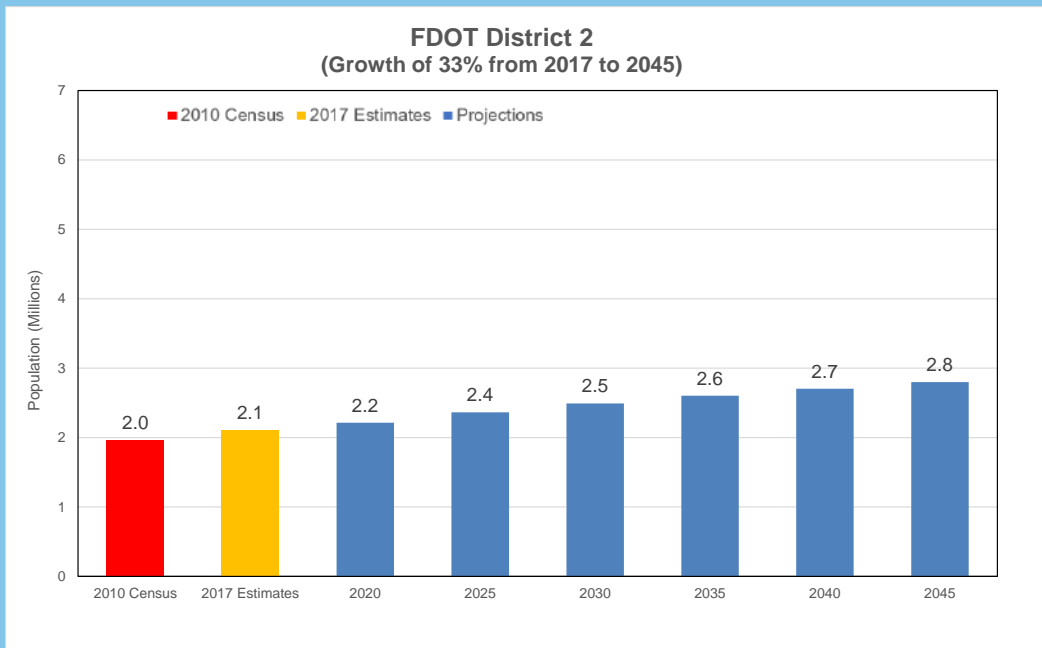
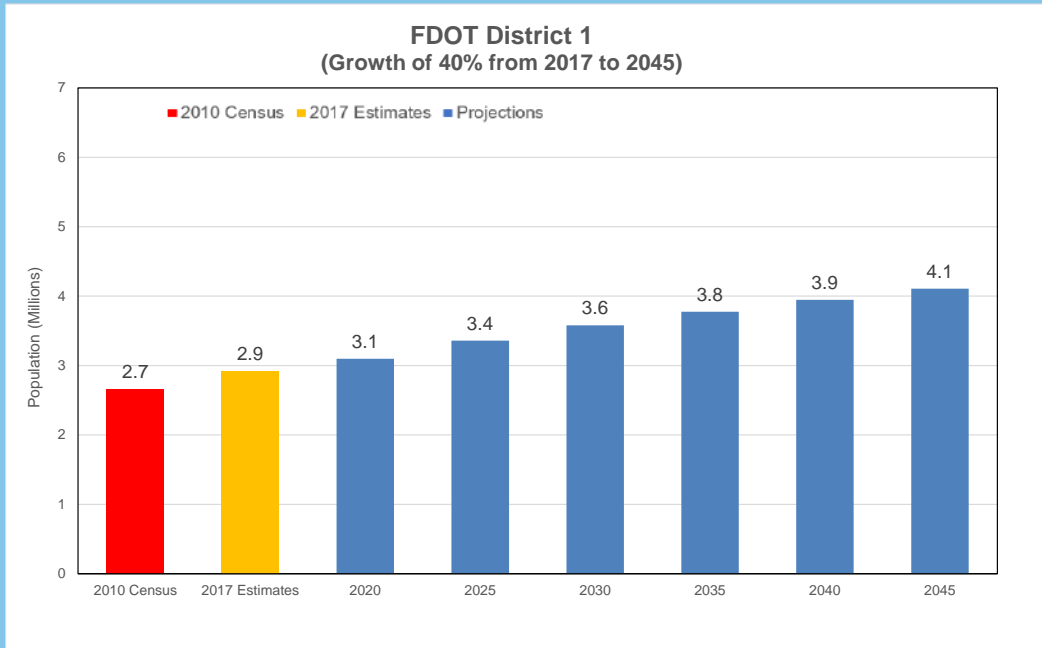
County totals are rounded to the nearest 100 persons. Therefore, county estimates may not add to statewide totals due to rounding.

SOURCES:

The U.S. Census Bureau
 University of Florida, Bureau of Economic and Business Research
 Florida Department of Transportation, Forecasting and Trends Office

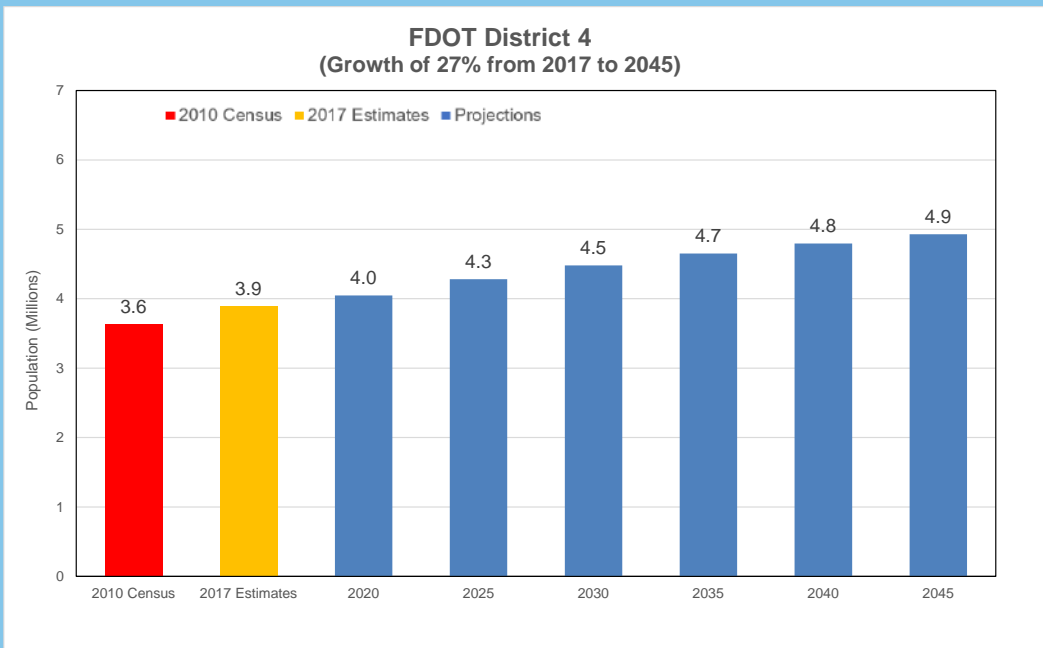
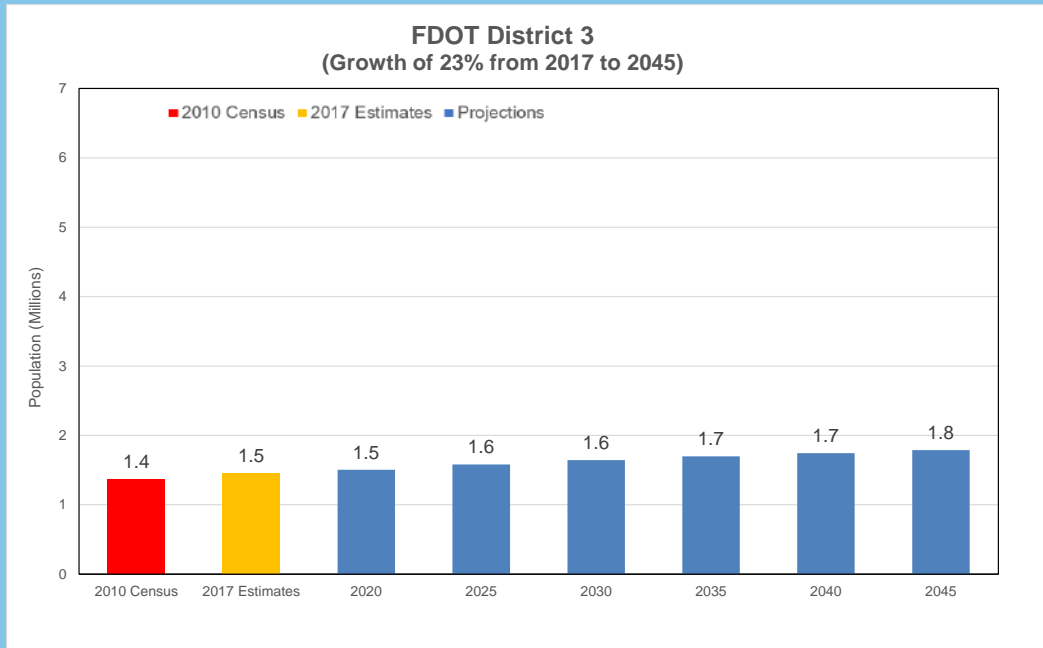
Florida Population Projections from 2020 to 2045

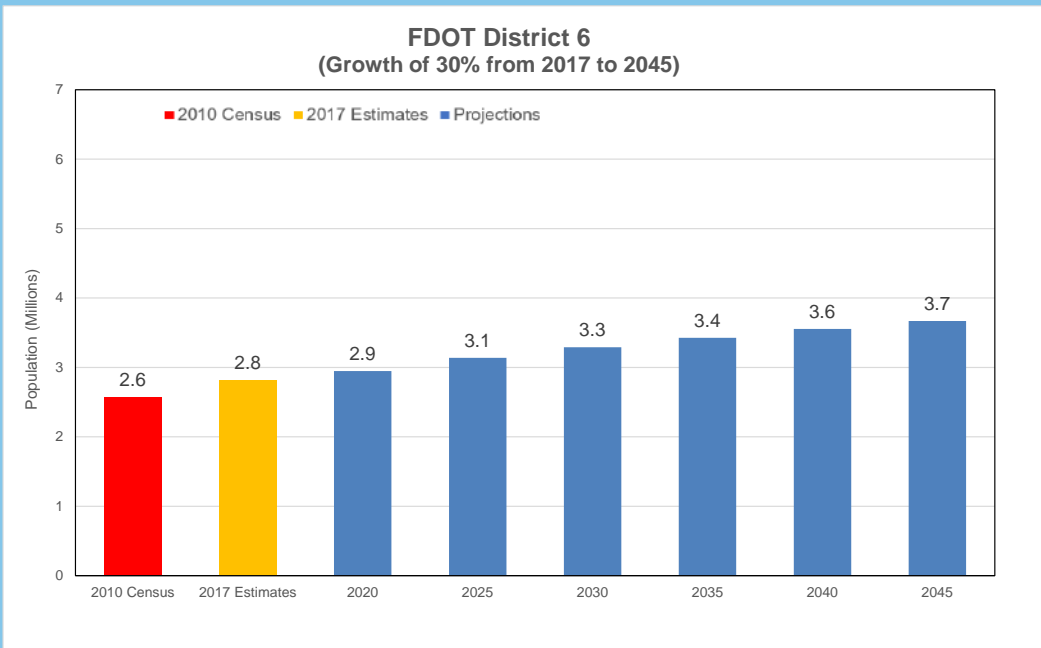
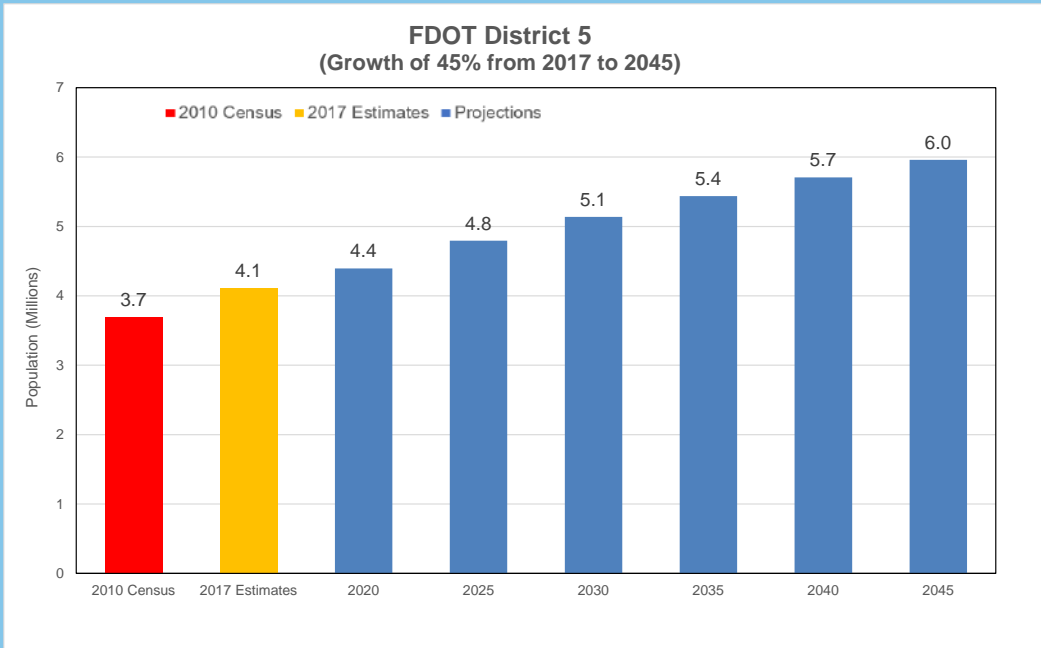
Census, Estimates, and Projections



Florida Population Projections from 2020 to 2045

Census, Estimates, and Projections





Florida Population Projections from 2020 to 2045

Census, Estimates, and Projections

