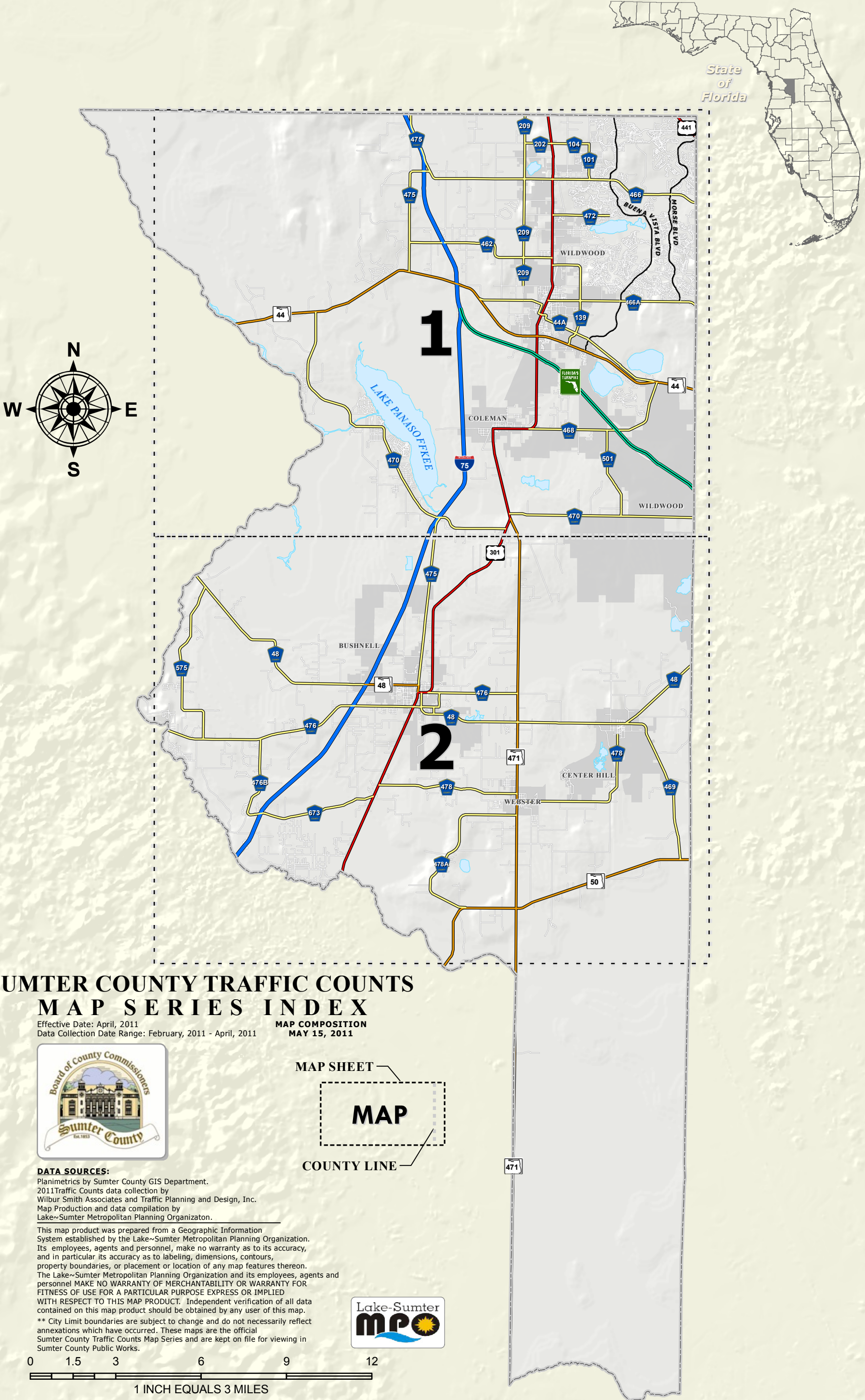


# 2011 SUMTER COUNTY ANNUAL TRAFFIC COUNTS

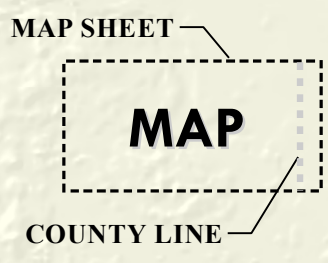
M I P O T R A F F I C C O U N T S P R O G R A M



## SUMTER COUNTY TRAFFIC COUNTS MAP SERIES INDEX

Effective Date: April, 2011  
Data Collection Date Range: February, 2011 - April, 2011

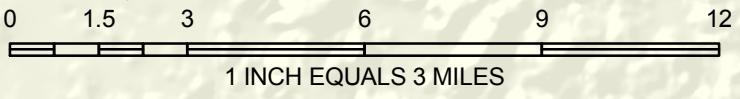
MAP COMPOSITION  
MAY 15, 2011



**DATA SOURCES:**  
Planimetrics by Sumter County GIS Department.  
2011 Traffic Counts data collection by Wilbur Smith Associates and Traffic Planning and Design, Inc.  
Map Production and data compilation by Lake~Sumter Metropolitan Planning Organization.

This map product was prepared from a Geographic Information System established by the Lake~Sumter Metropolitan Planning Organization. Its employees, agents and personnel, make no warranty as to its accuracy, and in particular its accuracy as to labeling, dimensions, contours, property boundaries, or placement or location of any map features thereon. The Lake~Sumter Metropolitan Planning Organization and its employees, agents and personnel MAKE NO WARRANTY OF MERCHANTABILITY OR WARRANTY FOR FITNESS OF USE FOR A PARTICULAR PURPOSE EXPRESS OR IMPLIED WITH RESPECT TO THIS MAP PRODUCT. Independent verification of all data contained on this map product should be obtained by any user of this map.

\*\* City Limit boundaries are subject to change and do not necessarily reflect annexations which have occurred. These maps are the official Sumter County Traffic Counts Map Series and are kept on file for viewing in Sumter County Public Works.



\\LAKESUMTERMPO\gis\City\_Sumter\TrafficCounts\Program\_Master\_CDI\TrafficCountsProgram\_SumterCounty\_IndexMap2011\_11x17.mxd