


Prepared by:  
Shea Homes Active Adult, LLC  
8800 N. Gainey Center Dr.  
Ste. 350  
Scottsdale, AZ 85258

This instrument prepared by  
and should be returned to:

 Return to: 51-14-0365  
**Fidelity National Title of Florida, Inc.**  
**Chelsea Title Division**  
**Florida Plaza Building II**  
**1645 E. Highway 50, Suite 301**  
**Clermont, FL 34711**

Parcel Identification No.: \_\_\_\_\_

**WARRANTY DEED**  
(STATUTORY FORM – SECTION 689.02, F.S.)

**This Indenture**, made as of this 30<sup>th</sup> day of December 2014, between **MFS Cascades, LLC**, a Delaware limited liability company, whose address is **c/o Mountain Funding LLC, 13860 Ballantyne Corp Pl., Suite 130, Charlotte, NC 28277** (the “Grantor”), and **Shea Homes Active Adult, LLC**, a Delaware limited liability company, whose address is **8800 North Gainey Drive, Suite 370, Scottsdale, Arizona 85258** (the “Grantee”).

**WITNESSETH**, that the Grantor, for and in consideration of the sum of Ten AND NO/100 Dollars (\$10.00) and other good and valuable consideration to said Grantor in hand paid by said Grantee, the receipt whereof is hereby acknowledged, has granted, bargained, and sold to the Grantee, and Grantee's heirs and assigns forever, the following described land, situate, lying and being in Lake County, Florida, attached hereto as **Exhibit “A.”**


Subject to taxes for 2014 and subsequent years; covenants, conditions, restrictions, easements, reservations and limitations of record, if any.

Said Grantor does hereby fully warrant title to said land, and will defend the same against lawful claims of all persons whomsoever.

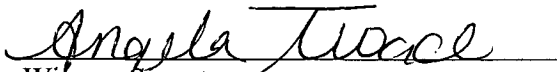
[Signature page follows]

IN WITNESS WHEREOF, the Grantor has hereunto set Grantor's hand and seal the day and year first above written.

Signed, sealed and delivered in our presence:

  
\_\_\_\_\_  
Witness Signature

Julie Smullen  
\_\_\_\_\_  
Witness Name (print/type)

  
\_\_\_\_\_  
Witness Signature

Angela Trocke  
\_\_\_\_\_  
Witness Name (print/type)

\_\_\_\_\_  
Witness Signature

\_\_\_\_\_  
Witness Name (print/type)

\_\_\_\_\_  
Witness Signature

\_\_\_\_\_  
Witness Name (print/type)

\_\_\_\_\_  
Witness Signature

\_\_\_\_\_  
Witness Name (print/type)


\_\_\_\_\_  
Witness Signature

\_\_\_\_\_  
Witness Name (print/type)

**Grantor:**

**MFS CASCADES, LLC**, a Delaware limited liability company

By: MFV-Ship, LLC, a Delaware limited liability company, Equity Member

  
\_\_\_\_\_  
By:

Name: Brian Clauson  
Its: Vice President

By: SH Cascades, LLC, a Florida limited liability company, Managing Member

By: \_\_\_\_\_  
Name: \_\_\_\_\_  
Its: \_\_\_\_\_

By: \_\_\_\_\_  
Name: \_\_\_\_\_  
Its: \_\_\_\_\_

THIS NOTARY PUBLIC ACKNOWLEDGEMENT ADDENDUM is made and is incorporated into and shall be deemed to amend, supplement and be an integrated part of the dated the same date as this acknowledgement


TO WIT:

State of MINNESOTA  
County of HENNEPIN

I am a notary public of the state of MN, and my commission expires: 1-31-2017  
THE FOREGOING INSTRUMENT was acknowledged before me on 26 day of December 2016 by  
BRIAN CLAUSON who is personally known to me or who has produced as identification known  
and who Did Not take an oath.

Signature: [Handwritten Signature]  
Print Name TIM STOKER  
Notary Public

Notary Seal



IN WITNESS WHEREOF, the Grantor has hereunto set Grantor's hand and seal the day and year first above written.

Signed, sealed and delivered in our presence:

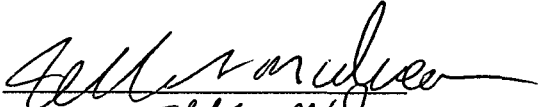
Grantor:

MFS CASCADES, LLC, a Delaware limited liability company

By: MFV-Ship, LLC, a Delaware limited liability company, Equity Member

By: \_\_\_\_\_  
Name: Brian Clauson  
Its: Vice President

By: SH Cascades, LLC, a Florida limited liability company, Managing Member


By:   
Name: Jett Midway  
Its: Auto Agent

\_\_\_\_\_  
Witness Signature


\_\_\_\_\_  
Witness Name (print/type)

\_\_\_\_\_  
Witness Signature

\_\_\_\_\_  
Witness Name (print/type)

  
\_\_\_\_\_  
Witness Signature

Diane K. Dreon  
\_\_\_\_\_  
Witness Name (print/type)

  
\_\_\_\_\_  
Witness Signature

Mike Hifler  
\_\_\_\_\_  
Witness Name (print/type)

\_\_\_\_\_  
Witness Signature

\_\_\_\_\_  
Witness Name (print/type)

\_\_\_\_\_  
Witness Signature

\_\_\_\_\_  
Witness Name (print/type)

By: \_\_\_\_\_  
Name: \_\_\_\_\_  
Its: \_\_\_\_\_

**IN WITNESS WHEREOF**, the Grantor has hereunto set Grantor's hand and seal the day and year first above written.

Signed, sealed and delivered in our presence:

**Grantor:**


**MFS CASCADES, LLC**, a Delaware limited liability company

By: MFV-Ship, LLC, a Delaware limited liability company, Equity Member

By: \_\_\_\_\_  
Name: Brian Clauson  
Its: Vice President

By: SH Cascades, LLC, a Florida limited liability company, Managing Member

By: \_\_\_\_\_  
Name: \_\_\_\_\_  
Its: \_\_\_\_\_

By:   
Name: Paul Benson  
Its: Authorized Agent

\_\_\_\_\_  
Witness Signature

\_\_\_\_\_  
Witness Name (print/type)

\_\_\_\_\_  
Witness Signature


\_\_\_\_\_  
Witness Name (print/type)

\_\_\_\_\_  
Witness Signature


\_\_\_\_\_  
Witness Name (print/type)

\_\_\_\_\_  
Witness Signature

\_\_\_\_\_  
Witness Name (print/type)

  
\_\_\_\_\_  
Witness Signature

Jacob Knudsen  
\_\_\_\_\_  
Witness Name (print/type)

  
\_\_\_\_\_  
Witness Signature

Mike Hifler  
\_\_\_\_\_  
Witness Name (print/type)

THIS NOTARY PUBLIC ACKNOWLEDGEMENT ADDENDUM is made and is incorporated into and shall be deemed to amend, supplement and be an integrated part of the dated the same date as this acknowledgement

TO WIT:

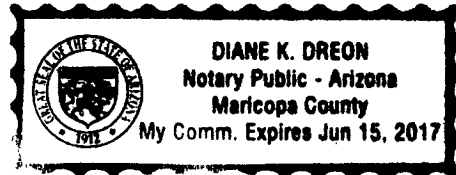
State of Arizona  
County of Maricopa

I am a notary public of the state of Arizona and my commission expires: June 15, 2017

THE FOREGOING INSTRUMENT was acknowledged before me on 26<sup>th</sup> day of December, 2014 by Jeffrey Queen and Paul Benson who is personally known to me or who has produced as identification and who Did/Did Not take an oath. are

Signature: Diane K. Dreon  
Print Name Diane K. Dreon  
Notary Public

Notary Seal



**EXHIBIT "A"**

Order No.: 51-14-0365

For APN/Parcel ID(s): 3521250002-000-00200; 3421250001-000-00200, 3421250004-000-01100;  
3521250003-000-00600,, 3521250002-000-00300; 3521250003-000-00501,,  
3521250003-000-00700 26-21-25-200200001500,, 26-21-25-200200001800;  
26-21-25-200200001900,, 26-21-25-200200002300; 26-21-25-200200002400;  
and 26-21-25-200200002500; 26-21-25-200200002600.

---

PARCEL 1:

THE PROPOSED PLAT OF THE CASCADES OF GROVELAND - PHASE 4, BEING:

A PARCEL OF LAND LYING IN SECTIONS 34 AND 35, TOWNSHIP 21 SOUTH, RANGE 25 EAST,  
LAKE COUNTY, FLORIDA, BEING MORE PARTICULARLY DESCRIBED AS FOLLOWS:

BEGINNING AT THE WEST 1/4 CORNER OF SECTION 35, TOWNSHIP 21 SOUTH, RANGE 25 EAST,  
LAKE COUNTY, FLORIDA, SAID POINT LYING ON THE SOUTHEASTERLY BOUNDARY OF THE  
CASCADES OF GROVELAND PHASE 3, AS RECORDED IN PLAT BOOK 56, PAGES 82 THROUGH  
86, PUBLIC RECORDS OF LAKE COUNTY, FLORIDA; THENCE RUN N44°08'34"E, ALONG SAID  
SOUTHEASTERLY BOUNDARY, A DISTANCE OF 1836.82 FEET TO A POINT ON THE NORTH LINE  
OF THE SOUTHEAST 1/4 OF THE NORTHWEST 1/4 OF SAID SECTION 35 AND THE SOUTHERLY  
BOUNDARY OF THE CASCADES OF GROVELAND PHASE 2, AS RECORDED IN PLAT BOOK 56,  
PAGES 17 THROUGH 31, PUBLIC RECORDS OF LAKE COUNTY, FLORIDA; THENCE S89°27'44"E,  
ALONG SAID NORTH AND SOUTHERLY LINES, A DISTANCE OF 725.16 FEET TO THE  
NORTHEAST CORNER OF THE WEST 1/2 OF THE SOUTHEAST 1/4 OF THE NORTHWEST 1/4 OF  
SAID SECTION 35; THENCE S00°37'15"W, ALONG THE EAST LINE OF SAID WEST 1/2, A DISTANCE  
OF 1333.52 FEET TO THE NORTHEAST CORNER OF THE WEST 1/2 OF THE NORTHEAST 1/4 OF  
THE SOUTHWEST 1/4 OF SAID SECTION 35; THENCE S00°33'07"W, ALONG THE EAST LINE OF  
THE WEST 3/4 OF THE SOUTHWEST 1/4 OF SAID SECTION 35, A DISTANCE OF 1383.32 FEET;  
THENCE DEPARTING SAID EAST LINE, RUN S68°58'43"W, A DISTANCE OF 258.14 FEET, TO A  
POINT ON A CURVE CONCAVE SOUTHWESTERLY, HAVING A CENTRAL ANGLE OF 12°26'02" AND  
A RADIUS OF 1000.00 FEET; THENCE FROM A TANGENT BEARING OF S21°01'17"E, RUN  
SOUTHEASTERLY ALONG THE ARC OF SAID CURVE A, DISTANCE OF 217.01 FEET; THENCE  
DEPARTING SAID CURVE, RUN S81°24'45"W, A DISTANCE OF 50.00 FEET; THENCE  
N89°36'40"W, A DISTANCE OF 381.06 FEET; THENCE S87°09'21"W, A DISTANCE OF 443.27 FEET;  
THENCE N89°36'40"W, A DISTANCE OF 730.73 FEET; THENCE S86°47'38"W, A DISTANCE OF  
351.01 FEET; THENCE S03°12'22"E, A DISTANCE OF 176.00 FEET; THENCE S86°47'38"W, A  
DISTANCE OF 34.06 FEET TO THE POINT OF CURVATURE OF A CURVE CONCAVE  
SOUTHEASTERLY, HAVING A CENTRAL ANGLE OF 90°00'00" AND A RADIUS OF 25.00 FEET;  
THENCE RUN SOUTHWESTERLY ALONG THE ARC OF SAID CURVE, A DISTANCE OF 39.27 FEET;  
THENCE DEPARTING SAID CURVE, RUN S86°47'38"W, A DISTANCE OF 50.00 FEET, TO A POINT  
ON A CURVE CONCAVE SOUTHWESTERLY, HAVING A CENTRAL ANGLE OF 90°00'00" AND A  
RADIUS OF 25.00 FEET; THENCE FROM A TANGENT BEARING OF N03°12'22"W, RUN  
NORTHWESTERLY ALONG THE ARC OF SAID CURVE, A DISTANCE OF 39.27 FEET TO THE POINT  
OF TANGENCY; THENCE S86°47'38"W, A DISTANCE OF 113.21 FEET TO THE POINT OF  
CURVATURE OF A CURVE CONCAVE SOUTHEASTERLY, HAVING A CENTRAL ANGLE OF 86°19'29"  
AND A RADIUS OF 25.00 FEET; THENCE RUN SOUTHWESTERLY ALONG THE ARC OF SAID  
CURVE, A DISTANCE OF 37.67 FEET TO A POINT ON THE EASTERLY RIGHT-OF-WAY LINE OF  
CHERRY LAKE BOULEVARD, AS RECORDED IN OFFICIAL RECORDS BOOK 2868, PAGES 164 -

**EXHIBIT "A"**

(continued)

172, PUBLIC RECORDS OF LAKE COUNTY, FLORIDA, SAID POINT BEING ON A CURVE CONCAVE SOUTHWESTERLY, HAVING A CENTRAL ANGLE OF  $03^{\circ}40'31''$  AND A RADIUS OF 755.00 FEET; THENCE RUN THE FOLLOWING SIX (6) COURSES AND DISTANCES ALONG SAID RIGHT-OF-WAY LINE; FROM A TANGENT BEARING OF  $N00^{\circ}28'09''E$ , RUN NORTHERLY ALONG SAID RIGHT-OF-WAY LINE AND THE ARC OF SAID CURVE, A DISTANCE OF 48.43 FEET; THENCE DEPARTING SAID CURVE, RUN  $S86^{\circ}47'38''W$ , A DISTANCE OF 15.00 FEET TO A POINT ON A CURVE CONCAVE SOUTHWESTERLY, HAVING A CENTRAL ANGLE OF  $23^{\circ}26'51''$  AND A RADIUS OF 740.00 FEET; THENCE FROM A TANGENT BEARING OF  $N03^{\circ}12'22''W$ , RUN NORTHWESTERLY ALONG THE ARC OF SAID CURVE, A DISTANCE OF 302.83 FEET TO THE POINT OF TANGENCY; THENCE  $N26^{\circ}39'13''W$ , A DISTANCE OF 1419.55 FEET TO THE POINT OF CURVATURE OF A CURVE CONCAVE EASTERLY, HAVING A CENTRAL ANGLE OF  $27^{\circ}00'57''$  AND A RADIUS OF 810.00 FEET; THENCE RUN NORTHERLY ALONG THE ARC OF SAID CURVE, A DISTANCE OF 381.93 FEET TO THE POINT OF TANGENCY; THENCE  $N00^{\circ}21'44''E$ , A DISTANCE OF 804.97 FEET TO THE SOUTHWEST CORNER OF THE AFOREMENTIONED PLAT OF THE CASCADES OF GROVELAND PHASE 2; THENCE RUN THE FOLLOWING FOUR (4) COURSES AND DISTANCES ALONG THE SOUTHERLY LINE OF SAID PLAT;  $S89^{\circ}38'16''E$ , A DISTANCE OF 181.50 FEET; THENCE  $S00^{\circ}21'44''W$ , A DISTANCE OF 22.77 FEET; THENCE  $S89^{\circ}38'16''E$ , A DISTANCE OF 50.00 FEET; THENCE  $N00^{\circ}21'44''E$ , A DISTANCE OF 28.82 FEET TO A POINT ON THE BOUNDARY FOR THE AFOREMENTIONED PLAT OF THE CASCADES OF GROVELAND PHASE 3; THENCE RUN THE FOLLOWING TWELVE (12) COURSES AND DISTANCES ALONG SAID PLAT BOUNDARY;  $S89^{\circ}38'16''E$ , A DISTANCE OF 120.00 FEET; THENCE  $S00^{\circ}21'44''W$ , A DISTANCE OF 330.00 FEET; THENCE  $S00^{\circ}00'57''W$ , A DISTANCE OF 57.37 FEET; THENCE  $S02^{\circ}41'51''W$ , A DISTANCE OF 55.01 FEET;  $S01^{\circ}39'22''W$ , A DISTANCE OF 165.00 FEET; THENCE  $S88^{\circ}20'38''E$ , A DISTANCE OF 92.94 FEET; THENCE  $S23^{\circ}50'55''W$ , A DISTANCE OF 76.61 FEET, THENCE  $S09^{\circ}01'58''W$ , A DISTANCE OF 75.93 FEET; THENCE  $S08^{\circ}53'36''W$ , A DISTANCE OF 53.75 FEET; THENCE  $S04^{\circ}29'45''W$ , A DISTANCE OF 13.31 FEET TO A POINT ON THE NORTH LINE OF THE SOUTHEAST 1/4 SECTION 34, TOWNSHIP 21 SOUTH, RANGE 25 EAST; THENCE  $N89^{\circ}57'59''E$ , ALONG SAID NORTH LINE AND SAID PLAT BOUNDARY LINE, A DISTANCE OF 852.69 FEET TO THE POINT OF BEGINNING. (LESS ANY PART IN ROAD RIGHT OF WAY)

AND

THE PROPOSED PLAT OF THE CASCADES OF GROVELAND - PHASE 5, BEING:

A PARCEL OF LAND LYING IN SECTIONS 34 AND 35, TOWNSHIP 21 SOUTH, RANGE 25 EAST, LAKE COUNTY, FLORIDA, BEING MORE PARTICULARLY DESCRIBED AS FOLLOWS:

BEGINNING AT THE SOUTHEAST CORNER OF THE SOUTHEAST 1/4 OF SECTION 34, TOWNSHIP 21 SOUTH, RANGE 25 EAST, LAKE COUNTY, FLORIDA, RUN  $N89^{\circ}45'38''W$ , ALONG THE SOUTH LINE OF THE SOUTHEAST 1/4 OF SAID SECTION 34, A DISTANCE OF 617.58 FEET TO A POINT ON THE EASTERLY RIGHT-OF-WAY LINE OF WILSON LAKE PARKWAY AS RECORDED IN OFFICIAL RECORDS BOOK 2868, PAGES 164-172, PUBLIC RECORDS OF LAKE COUNTY, FLORIDA; THENCE DEPARTING SAID SOUTH LINE RUN ALONG SAID EASTERLY RIGHT-OF-WAY LINE FOR THE FOLLOWING COURSES AND DISTANCES; THENCE  $N00^{\circ}00'07''W$ , A DISTANCE OF 15.04 FEET TO THE POINT OF CURVATURE OF A CURVE CONCAVE SOUTHEASTERLY, HAVING A CENTRAL ANGLE OF  $30^{\circ}23'34''$  AND A RADIUS OF 660.00 FEET; THENCE RUN NORTHEASTERLY ALONG THE ARC OF SAID CURVE, A DISTANCE OF 350.10 FEET TO THE POINT OF REVERSE CURVATURE OF A CURVE CONCAVE NORTHWESTERLY, HAVING A CENTRAL ANGLE OF



**EXHIBIT "A"**

(continued)

06°43'40" AND A RADIUS OF 740.00 FEET; THENCE RUN NORTHEASTERLY ALONG THE ARC OF SAID CURVE, A DISTANCE OF 86.89 FEET; THENCE DEPARTING SAID CURVE, RUN S66°20'13"E, A DISTANCE OF 15.00 FEET TO A POINT ON A CURVE CONCAVE NORTHWESTERLY, HAVING A CENTRAL ANGLE OF 23°11'38" AND A RADIUS OF 755.00 FEET; THENCE FROM A TANGENT BEARING OF N23°39'47"E, RUN NORTHEASTERLY ALONG THE ARC OF SAID CURVE, A DISTANCE OF 305.63 FEET TO A POINT ON THE SOUTHERLY LINE OF THE PROPOSED PLAT OF CASCADES OF GROVELAND - PHASE 4; THENCE DEPARTING SAID EASTERLY RIGHT-OF-WAY LINE, RUN THE FOLLOWING COURSES AND DISTANCES ALONG SAID SOUTHERLY LINE; THENCE FROM THE AFOREMENTIONED POINT, BEING THE POINT OF REVERSE CURVATURE OF A CURVE CONCAVE SOUTHEASTERLY, HAVING A CENTRAL ANGLE OF 86°19'29" AND A RADIUS OF 25.00 FEET; THENCE RUN NORTHEASTERLY ALONG THE ARC OF SAID CURVE, A DISTANCE OF 37.67 FEET TO THE POINT OF TANGENCY; THENCE N86°47'38"E, A DISTANCE OF 113.21 FEET TO THE POINT OF CURVATURE OF A CURVE CONCAVE SOUTHWESTERLY HAVING A CENTRAL ANGLE OF 90°00'00" AND A RADIUS OF 25.00 FEET; THENCE RUN SOUTHEASTERLY ALONG THE ARC OF SAID CURVE, A DISTANCE OF 39.27 FEET; THENCE DEPARTING SAID CURVE, RUN N86°47'38"E, A DISTANCE OF 50.00 FEET TO A POINT ON A CURVE CONCAVE SOUTHEASTERLY HAVING A CENTRAL ANGLE OF 90°00'00" AND A RADIUS OF 25.00 FEET; THENCE FROM A TANGENT BEARING OF N03°12'22"W RUN NORTHEASTERLY ALONG THE ARC OF SAID CURVE, A DISTANCE OF 39.27 FEET TO THE POINT OF TANGENCY; THENCE N86°47'38"E, A DISTANCE OF 34.06 FEET; THENCE N03°12'22"W, A DISTANCE OF 176.00 FEET; THENCE N86°47'38"E, A DISTANCE OF 351.01 FEET; THENCE S89°36'40"E, A DISTANCE OF 730.73 FEET; THENCE N87°09'21"E, A DISTANCE OF 443.27 FEET; THENCE S89°36'40"E, A DISTANCE OF 381.06 FEET; THENCE N81°24'45"E, A DISTANCE OF 50.00 FEET TO A POINT ON A CURVE CONCAVE SOUTHWESTERLY HAVING A CENTRAL ANGLE OF 12°26'02" AND A RADIUS OF 1000.00 FEET; THENCE FROM A TANGENT BEARING OF N08°35'15"W RUN NORTHWESTERLY ALONG THE ARC OF SAID CURVE, A DISTANCE OF 217.01 FEET; THENCE DEPARTING SAID CURVE, RUN N68°58'43"E, A DISTANCE OF 258.14 FEET TO A POINT ON THE EAST LINE OF THE WEST 3/4 OF THE SOUTHWEST 1/4 OF SECTION 35, TOWNSHIP 21 SOUTH, RANGE 25 EAST, LAKE COUNTY, FLORIDA; THENCE S00°33'07"W, ALONG SAID EAST LINE, A DISTANCE OF 1266.05 FEET TO A POINT ON THE NORTH RIGHT-OF-WAY LINE AS RECORDED IN OFFICIAL RECORDS BOOK 931, PAGE 723, PUBLIC RECORDS OF LAKE COUNTY, FLORIDA; THENCE N89°36'40"W, ALONG SAID RIGHT-OF-WAY LINE, A DISTANCE OF 659.38 FEET TO A POINT ON THE EAST LINE OF THE SOUTHWEST 1/4 OF THE SOUTHWEST 1/4 OF SAID SECTION 35; THENCE DEPARTING SAID RIGHT-OF-WAY LINE, RUN S00°27'58"W, ALONG SAID EAST LINE, A DISTANCE OF 25.00 FEET TO A POINT ON THE SOUTH LINE OF THE SOUTHWEST 1/4 OF SAID SECTION 35; THENCE N89°36'40"W, ALONG SAID SOUTH LINE, A DISTANCE OF 1318.68 FEET TO THE POINT OF BEGINNING. (LESS ANY PART IN ROAD RIGHT OF WAY)

PARCEL 2:

Lots 15, 18, 19, 23, 24, 25, and 26, THE CASCADES OF GROVELAND - PHASE 3, according to the map or plat thereof, as recorded in Plat Book 56, Page(s) 82, of the Public Records of Lake County, Florida.