












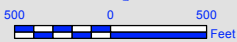
**Legend**

 Site Boundary

**Lake County Soils**

-  17 -- Arents
-  21 -- Lake sand, 0 to 5 percent slopes
-  24 -- Kendrick sand, 0 to 5 percent slopes
-  28 -- Myakka sand
-  30 -- Lochloosa sand
-  31 -- Ocoee mucky peat
-  33 -- Ona fine sand
-  35 -- Paola sand, 0 to 5 percent slopes
-  38 -- Placid sand, depressional
-  40 -- Placid and Myakka sands, depressional

-  41 -- Pomello sand, 0 to 5 percent slopes
-  45 -- Tavares sand, 0 to 5 percent slopes
-  46 -- Orsino sand
-  49 -- Wauchula sand
-  5 -- Apopka sand, 0 to 5 percent slopes
-  50 -- Borrow Pits
-  6 -- Apopka sand, 5 to 12 percent slopes
-  7 -- Astatula sand, 0 to 5 percent slopes
-  8 -- Candler sand, 0 to 5 percent slopes
-  9 -- Candler sand, 5 to 12 percent slopes
-  99 -- Water



1 inch = 1,000 feet

**City of Groveland  
Little Everglades Farm, LLC**

Lake County, Florida  
Soils

Project: 1624-2  
File: Soils.mxd  
Name: Little Everglades Farm  
PM: Sherie Lindh  
Date: July 7, 2016  
Created By: J.Wilson

