

None

WoodcrestWay-at-Woodsong W





Records Date Range: 11/17/2004 to 11/04/2011
 Requested Date Range: NONE SPECIFIED

HSMV#	82091822									
	Node	11_68	Date	11/04/2011	Fatalities	0	Impact Type	Other, Explain in Narrative	Lighting	Dark-Not Lighted
	Form s/l	L	Time	02:29:00	Injuries	3	NonVeh. Type	Overturn/Rollover	Weather	Clear
	On St.	CR 452			Dir.Fmlnt	N	Veh1Dir/Mvnt	N / Straight Ahead		
	Cross St.	YALE COVE RD			Dist.Fmlnt	600				
HSMV#	82091805									
	Node	11_68	Date	11/01/2011	Fatalities	0	Impact Type	Angle	Lighting	Daylight
	Form s/l	L	Time	09:50:00	Injuries	0	NonVeh. Type	Motor Vehicle in Transport	Weather	Clear
	On St.	WOODCREST WAY			Dir.Fmlnt	No Data	Veh1Dir/Mvnt	N / Turning Left		
	Cross St.	WOODSONG WAY			Dist.Fmlnt	0				
HSMV#	82010563									
	Node	11_68	Date	04/09/2011	Fatalities	0	Impact Type	Angle	Lighting	Daylight
	Form s/l	LONGFORI	Time	1401	Injuries	2	NonVeh. Type		Weather	Clear
	On St.	WOODCREST WAY			Dir.Fmlnt	W	Veh1Dir/Mvnt	E / Straight Ahead		
	Cross St.	CEDARWOOD WAY			Dist.Fmlnt	250	Veh2Dir/Mvnt	W / Straight Ahead		
HSMV#	81997126									
	Node	11_68	Date	12/24/2010	Fatalities	0	Impact Type		Lighting	Dark-Lighted
	Form s/l	LONGFORI	Time	2000	Injuries	0	NonVeh. Type		Weather	Clear
	On St.	CEDARWOOD WAY			Dir.Fmlnt	N		/		
	Cross St.	WOODCREST WAY			Dist.Fmlnt	300				
HSMV#	81988394									
	Node	11_68	Date	11/29/2010	Fatalities	0	Impact Type	Angle	Lighting	Dark-Not Lighted
	Form s/l	LONGFORI	Time	2020	Injuries	0	NonVeh. Type		Weather	Clear
	On St.	WOODCREST WAY			Dir.Fmlnt	NONE	Veh1Dir/Mvnt	S / Straight Ahead		
	Cross St.	CEDARWOOD WAY			Dist.Fmlnt	0	Veh2Dir/Mvnt	E / Turning Left		
HSMV#	77685190									
	Node	11_68	Date	12/31/2009	Fatalities	0	Impact Type	Angle	Lighting	Dark-Not Lighted
	Form s/l	L	Time	2104	Injuries	0	NonVeh. Type	No Data	Weather	Clear
	On St.	WOODCREST WAY			Dir.Fmlnt	No Data	Veh1Dir/Mvnt	S / Turning Right		
	Cross St.	CEDAR WOOD WAY			Dist.Fmlnt	0	Veh2Dir/Mvnt	W / Straight Ahead		
HSMV#	07585175									
	Node	11_68	Date	03/21/2009	Fatalities	0	Impact Type	No Data	Lighting	Daylight
	Form s/l	S	Time	1640	Injuries	0	NonVeh. Type	Utility Pole/Light Support	Weather	Cloudy
	On St.	CEDARWOOD WAY			Dir.Fmlnt	N	Veh1Dir/Mvnt	No Data / Straight Ahead		
	Cross St.	WOODCREST WAY			Dist.Fmlnt	100	Veh2Dir/Mvnt	No Data / Parked		
HSMV#	77426538									
	Node	11_68	Date	08/14/2008	Fatalities	0	Impact Type	Angle	Lighting	Daylight
	Form s/l	L	Time	1813	Injuries	2	NonVeh. Type	No Data	Weather	Clear
	On St.	WOODCREST WAY			Dir.Fmlnt	No Data	Veh1Dir/Mvnt	E / Turning Left		
	Cross St.	CEDAR WOOD WAY			Dist.Fmlnt	0	Veh2Dir/Mvnt	W / Straight Ahead		

WoodcrestWay-at-Woodsong W

Records Date Range: 11/17/2004 to 11/04/2011

Requested Date Range: NONE SPECIFIED

HSMV#	77426524									
	Node	11_68	Date	07/14/2008	Fatalities	0	Impact Type	No Data	Lighting	Daylight
	Form s/l	L	Time	1320	Injuries	0	NonVeh. Type	Tree	Weather	Clear
	On St.	CEDAR WOOD WAY			Dir.Fmlnt	N	Veh1Dir/Mvnt	N / Straight Ahead		
	Cross St.	WOODCREST WAY			Dist.Fmlnt	120				
HSMV#	09087791									
	Node	11_68	Date	05/23/2007	Fatalities	0	Impact Type	Front to Rear	Lighting	Dawn
	Form s/l	S	Time	0458	Injuries	0	NonVeh. Type	No Data	Weather	Clear
	On St.	CEDAR WOOD WAY			Dir.Fmlnt	No Data	Veh1Dir/Mvnt	No Data / Straight Ahead		
	Cross St.	1220 CEDAR WOOD WAY			Dist.Fmlnt	0	Veh2Dir/Mvnt	No Data / Parked		
HSMV#	76916913									
	Node	11_68	Date	09/30/2006	Fatalities	0	Impact Type	Sideswipe, same direction	Lighting	Dark-Lighted
	Form s/l	L	Time	2229	Injuries	0	NonVeh. Type	No Data	Weather	Clear
	On St.	CEDARWOOD WAY			Dir.Fmlnt	N	Veh1Dir/Mvnt	S / Straight Ahead		
	Cross St.	WOODCREST WAY			Dist.Fmlnt	200	Veh2Dir/Mvnt	N / Parked		
HSMV#	03389337									
	Node	11_79	Date	11/17/2004	Fatalities	0	Impact Type	No Data	Lighting	No Data
	Form s/l	S	Time	1100	Injuries	0	NonVeh. Type	No Data	Weather	No Data
	On St.	WOODCREST WY			Dir.Fmlnt	No Data /				
	Cross St.	WOODSONG WY			Dist.Fmlnt	0				