









None

CR575 Detailed Report

Records Date Range: 03/26/2009 to 11/22/2011
 Requested Date Range: 1/1/2009 to 12/31/2011


HSMV#	82828495									
	Node	18_1274	Date	11/22/2011	Fatalities	0	Impact Type	Other, Explain in Narrative	Lighting	Dark-Not Lighted
	Form s/l	L	Time	21:45:00	Injuries	0	NonVeh. Type	Overturn/Rollover	Weather	Clear
	On St.	OUNTY ROAD 575			Dir.Fmlnt	N	Veh1Dir/Mvnt	S / Neogiating a Curve		
	Cross St.	COUNTY ROAD 663			Dist.Fmlnt	500				
HSMV#	82261911									
	Node	18_970	Date	08/29/2011	Fatalities	0	Impact Type	Other, Explain in Narrative	Lighting	Dark-Not Lighted
	Form s/l	L	Time	0450	Injuries	1	NonVeh. Type	Other Non-Fixed Objects	Weather	Clear
	On St.	CR 575			Dir.Fmlnt	N	Veh1Dir/Mvnt	S / Slowing		
	Cross St.	CR 476			Dist.Fmlnt	51				
HSMV#	81961679									
	Node	18_2067	Date	07/01/2011	Fatalities	0	Impact Type	Other, Explain in Narrative	Lighting	Daylight
	Form s/l	L	Time	1550	Injuries	1	NonVeh. Type	Tree	Weather	Rain
	On St.	COUNTY ROAD 48			Dir.Fmlnt	E	Veh1Dir/Mvnt	E / Straight Ahead		
	Cross St.	COUNTY ROAD 628			Dist.Fmlnt	2640				
HSMV#	81968448									
	Node	18_970	Date	12/24/2010	Fatalities	0	Impact Type	Front to Front	Lighting	Daylight
	Form s/l	LONGFORI	Time	1515	Injuries	2	NonVeh. Type		Weather	Clear
	On St.	CR 476			Dir.Fmlnt	NONE	Veh1Dir/Mvnt	S / Turning Left		
	Cross St.	CR 575			Dist.Fmlnt	0	Veh2Dir/Mvnt	W / Straight Ahead		
HSMV#	80467395									
	Node	18_2035	Date	08/15/2010	Fatalities	0	Impact Type	No Data	Lighting	Dark-Not Lighted
	Form s/l	L	Time	2349	Injuries	1	NonVeh. Type	Other Fixed Object	Weather	Clear
	On St.	CR 575			Dir.Fmlnt	N	Veh1Dir/Mvnt	S / Straight Ahead		
	Cross St.	CR 626			Dist.Fmlnt	5280				
HSMV#	80457526									
	Node	18_970	Date	12/20/2009	Fatalities	0	Impact Type	Front to Front	Lighting	Dark-Not Lighted
	Form s/l	L	Time	2100	Injuries	1	NonVeh. Type	No Data	Weather	Cloudy
	On St.	CR 476			Dir.Fmlnt	No Data	Veh1Dir/Mvnt	S / Straight Ahead		
	Cross St.	CR 575			Dist.Fmlnt	0	Veh2Dir/Mvnt	W / Straight Ahead		
HSMV#	80451069									
	Node	18_1586	Date	09/18/2009	Fatalities	0	Impact Type	Sideswipe, same direction	Lighting	Dark-Not Lighted
	Form s/l	L	Time	2037	Injuries	0	NonVeh. Type	No Data	Weather	Cloudy
	On St.	CR 575			Dir.Fmlnt	No Data	Veh1Dir/Mvnt	N / Straight Ahead		
	Cross St.	CR 622			Dist.Fmlnt	0	Veh2Dir/Mvnt	S / Straight Ahead		
HSMV#	77664948									
	Node	18_2067	Date	06/13/2009	Fatalities	0	Impact Type	No Data	Lighting	Dark-Not Lighted
	Form s/l	L	Time	2015	Injuries	0	NonVeh. Type	Other Fixed Object	Weather	Cloudy
	On St.	COUNTY ROAD 48			Dir.Fmlnt	E	Veh1Dir/Mvnt	W / Turning Left		
	Cross St.	CR 575			Dist.Fmlnt	274	Veh2Dir/Mvnt	E / Straight Ahead		

CR575 Detailed Report

Records Date Range: 03/26/2009 to 11/22/2011

Requested Date Range: 1/1/2009 to 12/31/2011

HSMV# **77665761**

	Node	18_1823	Date	03/26/2009	Fatalities	0	Impact Type	No Data	Lighting	Dark-Not Lighted
	Form s/l	L	Time	2020	Injuries	1	NonVeh. Type	Overturn/Rollover	Weather	Cloudy
	On St.	CR 575			Dir.Fmlnt	N	Veh1Dir/Mvnt	S / Straight Ahead		
	Cross St.	SW 55TH AVE			Dist.Fmlnt	5280				