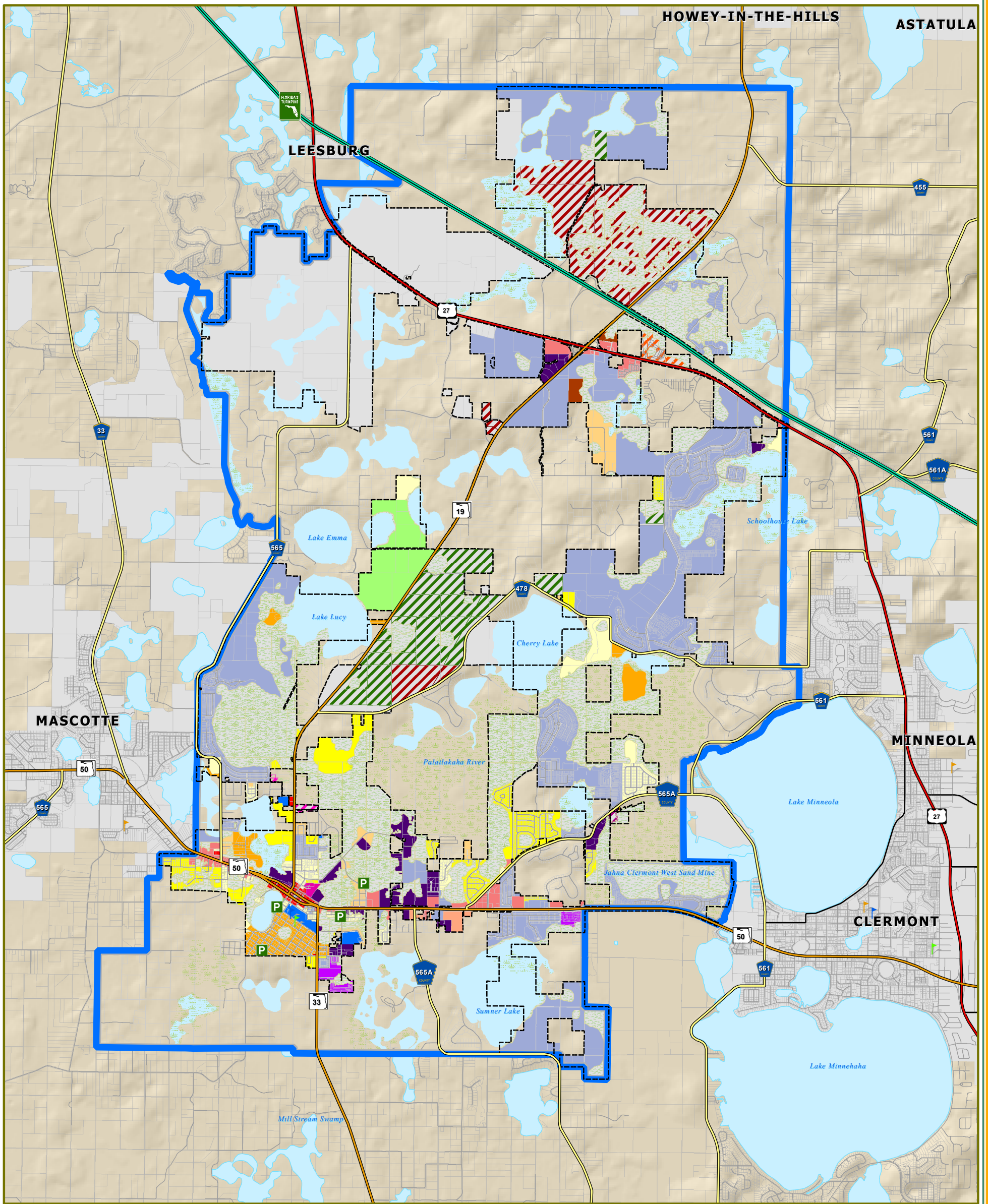


CITY OF GROVELAND LAKE COUNTY, FLORIDA

ZONING DISTRICTS AND FUTURE PLANNING AREA




LEGEND

- Municipal Area
- Property Delineation
- Future Planning Area
- County Road
- State Road
- US Highway
- Turnpike
- Water Body
- Elementary School
- Middle School
- High School
- LSCC
- Park

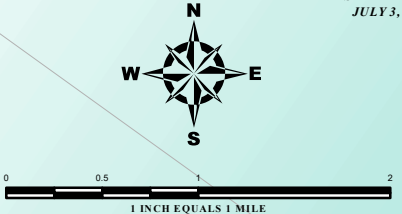
Zoning Districts

 AG: Agriculture	 Inst: Institutional	 R-2: Low density residential	 Lake County C-2
 REC: Recreation	 M-1: Industrial	 R-3: Moderate density residential	 Lake County CFD
 C-SR50: SR50 Commercial	 PUD: Planned Unit Development	 Util: Utilities	 Lake County LM
 C-1: Commercial Highway	 GS-1: Green Swamp residential	 ROW: Right of way	 Lake County R-6
 C-2: General commercial/central business	 R-1: Single-family residential	 R4: High density residential	 Lake County R-7
 CBD: Central Business District	 R-1A: Single family residential	 Lake County AG	 Lake County PUD



CITY OF GROVELAND
156 S. LAKE AVENUE
GROVELAND, FL 34736
WWW.GROVELAND-FL.GOV

LAST AMENDED:
JULY 3, 2012



0 0.5 1 2
1 INCH EQUALS 1 MILE

DATA SOURCES:
City of Groveland Zoning designations
Lake County GIS Department; Planimetrics
Data Compilation and Map production by the
Lake-Sumter Metropolitan Planning Organization.
This map product was prepared from a Geographic Information System established by the City of Groveland, the Lake-Sumter Metropolitan Planning Organization, and Lake County Board of County Commissioners. Its employees, agents and personnel, make no warranty as to its accuracy, and in particular its accuracy as to labeling, dimensions, contours, property boundaries, or placement or location of any map features thereon. The City of Groveland, the Lake-Sumter Metropolitan Planning Organization and Lake County Board of County Commissioners, its employees, agents and personnel MAKE NO WARRANTY OF MERCHANTABILITY OR WARRANTY FOR FITNESS OF USE FOR A PARTICULAR PURPOSE EXPRESS OR IMPLIED WITH RESPECT TO THIS MAP PRODUCT. Independent verification of all data contained on this map product should be obtained by any user of this map.

C:\Users\Franco\Desktop\GIS\MapDocuments\Zoning_Groveland_11x17.mxd --Printed on: 03 Jul 2014 Map Composition by: F.Franco