









Signalized Selection
Detailed Report









Signalized Location/Intersectio

Records Date Range: 01/04/2010 to 01/11/2014
 Requested Date Range: 1/1/2010 to 1/17/2014

HSMV#	84318695									
	Node	11_6027	Date	01/11/2014	Fatalities	0	Impact Type	Unknown	Lighting	Dark-Lighted
	Form s/l	L	Time	19:01:00	Injuries	1	NonVeh. Type	Pedestrian	Weather	Rain
	On St.	US 27			Dir.Fmlnt	N	Veh1Dir/Mvnt	N / Straight Ahead		
	Cross St.	GUNSTON ST			Dist.Fmlnt	5				
HSMV#	84318645									
	Node	11_8368	Date	12/24/2013	Fatalities	0	Impact Type	Unknown	Lighting	Daylight
	Form s/l	L	Time	14:04:00	Injuries	1	NonVeh. Type	Pedalcycle	Weather	Clear
	On St.	US 441			Dir.Fmlnt	S	Veh1Dir/Mvnt	S / Turning Right		
	Cross St.	RADIO RD			Dist.Fmlnt	225				
HSMV#	83653959									
	Node	11_6108	Date	12/14/2013	Fatalities	1	Impact Type	Angle	Lighting	Dark-Lighted
	Form s/l	L	Time	06:48:00	Injuries	0	NonVeh. Type	Pedalcycle	Weather	Clear
	On St.	SR 19			Dir.Fmlnt	S	Veh1Dir/Mvnt	S / Changing Lanes		
	Cross St.	DEAD RIVER RD			Dist.Fmlnt	37				
HSMV#	84318581									
	Node	11_8368	Date	12/05/2013	Fatalities	0	Impact Type	Unknown	Lighting	Daylight
	Form s/l	L	Time	08:06:00	Injuries	1	NonVeh. Type	Pedalcycle	Weather	Clear
	On St.	US 441			Dir.Fmlnt	No Data	Veh1Dir/Mvnt	W / Turning Right		
	Cross St.	RADIO RD			Dist.Fmlnt	0				
HSMV#	83910462									
	Node	11_6702	Date	11/20/2013	Fatalities	0	Impact Type	Unknown	Lighting	Daylight
	Form s/l	L	Time	11:30:00	Injuries	0	NonVeh. Type	Pedestrian	Weather	Clear
	On St.	11TH AVEE			Dir.Fmlnt	W	Veh1Dir/Mvnt	U / Unknown		
	Cross St.	DONNELLY ST			Dist.Fmlnt	5				
HSMV#	83960567									
	Node	11_1860	Date	10/26/2013	Fatalities	0	Impact Type	Front to Rear	Lighting	Dawn
	Form s/l	L	Time	07:03:00	Injuries	0	NonVeh. Type	Motor Vehicle in Transport	Weather	Clear
	On St.	SR 50 W			Dir.Fmlnt	W	Veh1Dir/Mvnt	E / Straight Ahead		
	Cross St.	12TH ST			Dist.Fmlnt	400				
HSMV#	83272935									
	Node	11_74	Date	10/11/2013	Fatalities	0	Impact Type	Other, Explain in Narrative	Lighting	Daylight
	Form s/l	L	Time	08:19:00	Injuries	0	NonVeh. Type	Pedestrian	Weather	Clear
	On St.	US 27			Dir.Fmlnt	No Data	Veh1Dir/Mvnt	S / Turning Left		
	Cross St.	WOODCREST WAY			Dist.Fmlnt	0				
HSMV#	83294402									
	Node	11_13091	Date	10/08/2013	Fatalities	0	Impact Type	Other, Explain in Narrative	Lighting	Dark-Lighted
	Form s/l	L	Time	22:29:00	Injuries	1	NonVeh. Type	Pedestrian	Weather	Cloudy
	On St.	GRIFFIN AVEE			Dir.Fmlnt	W	Veh1Dir/Mvnt	E / Straight Ahead		
	Cross St.	CR25			Dist.Fmlnt	500				









Signalized Location/Intersectio

Records Date Range: 01/04/2010 to 01/11/2014
 Requested Date Range: 1/1/2010 to 1/17/2014

HSMV#	84046012									
	Node	11_12673	Date	09/21/2013	Fatalities	0	Impact Type	Unknown	Lighting	Daylight
	Form s/l	U	Time	12:10:00	Injuries	0	NonVeh. Type	Pedalcycle	Weather	Clear
	On St.	SR 19			Dir.Fmlnt	No Data	Veh1Dir/Mvnt	S / Turning Right		
	Cross St.	OCALA ST			Dist.Fmlnt	0				
HSMV#	83306593									
	Node	11_5285	Date	07/29/2013	Fatalities	0	Impact Type	Other, Explain in Narrative	Lighting	Dark-Not Lighted
	Form s/l	L	Time	22:55:00	Injuries	1	NonVeh. Type	Pedestrian	Weather	Cloudy
	On St.	CR 448			Dir.Fmlnt	E	Veh1Dir/Mvnt	E / Straight Ahead		
	Cross St.	CR 561			Dist.Fmlnt	1				
HSMV#	83035459									
	Node	11_8721	Date	07/11/2013	Fatalities	0	Impact Type	Angle	Lighting	Daylight
	Form s/l	L	Time	08:40:00	Injuries	0	NonVeh. Type	Pedestrian	Weather	Clear
	On St.	BAY ST			Dir.Fmlnt	No Data		/		
	Cross St.	OLD MT DORA RD			Dist.Fmlnt	0	Veh2Dir/Mvnt	S / Straight Ahead		
HSMV#	83234373									
	Node	11_175	Date	07/01/2013	Fatalities	0	Impact Type	Other, Explain in Narrative	Lighting	Dark-Not Lighted
	Form s/l	L	Time	00:00:00	Injuries	1	NonVeh. Type	Pedestrian	Weather	Clear
	On St.	U.S.-27			Dir.Fmlnt	N	Veh1Dir/Mvnt	S / Straight Ahead		
	Cross St.	COUNTY ROAD 474			Dist.Fmlnt	100				
HSMV#	83293850									
	Node	11_1599	Date	06/22/2013	Fatalities	0	Impact Type	Other, Explain in Narrative	Lighting	Daylight
	Form s/l	L	Time	18:00:00	Injuries	0	NonVeh. Type	Motor Vehicle in Transport	Weather	Cloudy
	On St.	CR455			Dir.Fmlnt	N	Veh1Dir/Mvnt	W / Straight Ahead		
	Cross St.	SR50			Dist.Fmlnt	400				
HSMV#	83306567									
	Node	11_35	Date	06/19/2013	Fatalities	0	Impact Type	Sideswipe, Opposite Direc	Lighting	Daylight
	Form s/l	L	Time	17:20:00	Injuries	1	NonVeh. Type	Pedalcycle	Weather	Clear
	On St.	600 US HWY 27			Dir.Fmlnt	S	Veh1Dir/Mvnt	E / Straight Ahead		
	Cross St.	CAGAN CROSSINGS BLVD			Dist.Fmlnt	1000				
HSMV#	82288885									
	Node	11_6545	Date	04/24/2013	Fatalities	0	Impact Type	Other, Explain in Narrative	Lighting	Dark-Lighted
	Form s/l	L	Time	21:35:00	Injuries	1	NonVeh. Type	Motor Vehicle in Transport	Weather	Clear
	On St.	ALFRED ST			Dir.Fmlnt	No Data	Veh1Dir/Mvnt	W / Straight Ahead		
	Cross St.	DORA AVEE			Dist.Fmlnt	0				
HSMV#	80535101									
	Node	11_1288	Date	02/28/2013	Fatalities	0	Impact Type	Angle	Lighting	Daylight
	Form s/l	L	Time	17:35:00	Injuries	0	NonVeh. Type	Pedestrian	Weather	Clear
	On St.	1450 JOHNS LAKE RD			Dir.Fmlnt	W	Veh1Dir/Mvnt	W / Slowing		
	Cross St.	US 27			Dist.Fmlnt	0				









Signalized Location/Intersectio

Records Date Range: 01/04/2010 to 01/11/2014
 Requested Date Range: 1/1/2010 to 1/17/2014

HSMV#	83910007									
	Node	11_8369	Date	02/20/2013	Fatalities	0	Impact Type	Other, Explain in Narrative	Lighting	Daylight
	Form s/l	L	Time	15:27:00	Injuries	1	NonVeh. Type	Motor Vehicle in Transport	Weather	Clear
	On St.	US 441			Dir.Fmlnt	N	Veh1Dir/Mvnt	N / Turning Left		
	Cross St.	US 441			Dist.Fmlnt	1				
HSMV#	12492480									
	Node	11_7261	Date	02/18/2013	Fatalities	0	Impact Type	Angle	Lighting	Daylight
	Form s/l	L	Time	14:48:00	Injuries	1	NonVeh. Type	Pedalcycle	Weather	Clear
	On St.	LAKE SHORE BLVDVD			Dir.Fmlnt	S	Veh1Dir/Mvnt	E / Straight Ahead		
	Cross St.	US441			Dist.Fmlnt	50	Veh2Dir/Mvnt	S / Straight Ahead		
HSMV#	83452316									
	Node	11_8369	Date	02/14/2013	Fatalities	0	Impact Type	Other, Explain in Narrative	Lighting	Dark-Lighted
	Form s/l	U	Time	21:33:00	Injuries	0	NonVeh. Type	Pedestrian	Weather	Rain
	On St.	US 441			Dir.Fmlnt	W	Veh1Dir/Mvnt	S / Straight Ahead		
	Cross St.	SR44			Dist.Fmlnt	75				
HSMV#	10122519									
	Node	11_6108	Date	01/25/2013	Fatalities	0	Impact Type	Other, Explain in Narrative	Lighting	Daylight
	Form s/l	L	Time	09:10:00	Injuries	0	NonVeh. Type	Pedestrian	Weather	Clear
	On St.	LAKE HARRIS DR			Dir.Fmlnt	E	Veh1Dir/Mvnt	E / Turning Left		
	Cross St.	SR19			Dist.Fmlnt	10				
HSMV#	83530790									
	Node	11_12674	Date	01/24/2013	Fatalities	0	Impact Type	Other, Explain in Narrative	Lighting	Daylight
	Form s/l	L	Time	09:16:00	Injuries	0	NonVeh. Type	Pedalcycle	Weather	Clear
	On St.	CR 450			Dir.Fmlnt	No Data	Veh1Dir/Mvnt	N / Turning Left		
	Cross St.	HATFIELD DR			Dist.Fmlnt	0	Veh2Dir/Mvnt	E / Straight Ahead		
HSMV#	83035377									
	Node	11_10070	Date	01/21/2013	Fatalities	1	Impact Type	Other, Explain in Narrative	Lighting	Dark-Lighted
	Form s/l	U	Time	19:52:00	Injuries	0	NonVeh. Type	Pedestrian	Weather	Clear
	On St.	S.R. 19			Dir.Fmlnt	No Data	Veh1Dir/Mvnt	S / Straight Ahead		
	Cross St.	CITRUS AVE.			Dist.Fmlnt	0				
HSMV#	83034233									
	Node	11_8721	Date	01/19/2013	Fatalities	0	Impact Type	Other, Explain in Narrative	Lighting	Daylight
	Form s/l	L	Time	00:00:00	Injuries	2	NonVeh. Type	Pedalcycle	Weather	Clear
	On St.	STATE ROAD 19/ BAY STREET			Dir.Fmlnt	N	/			
	Cross St.	ARDICE AVE.			Dist.Fmlnt	0	Veh2Dir/Mvnt	W / Turning Left		
HSMV#	83851020									
	Node	11_13072	Date	01/19/2013	Fatalities	0	Impact Type	Sideswipe, same direction	Lighting	Daylight
	Form s/l	L	Time	00:00:00	Injuries	1	NonVeh. Type	Pedalcycle	Weather	Clear
	On St.	GRIFFIN AV			Dir.Fmlnt	N	Veh1Dir/Mvnt	E / Negotiating a Curve		
	Cross St.				Dist.Fmlnt	0				









Signalized Location/Intersectio

Records Date Range: 01/04/2010 to 01/11/2014
 Requested Date Range: 1/1/2010 to 1/17/2014

HSMV#	83182119									
	Node	11_7212	Date	01/13/2013	Fatalities	1	Impact Type	Front to Front	Lighting	Dark-Not Lighted
	Form s/l	L	Time	23:21:00	Injuries	0	NonVeh. Type	Pedalcycle	Weather	Clear
	On St.	COUNTY ROAD 46A			Dir.Fmlnt	N	Veh1Dir/Mvnt	S / Straight Ahead		
	Cross St.	SR 46			Dist.Fmlnt	1				
HSMV#	83229147									
	Node	11_35	Date	01/01/2013	Fatalities	0	Impact Type	Other, Explain in Narrative	Lighting	Dark-Not Lighted
	Form s/l	L	Time	01:20:00	Injuries	2	NonVeh. Type	Pedestrian	Weather	Clear
	On St.	US27 (SR25)			Dir.Fmlnt	S	Veh1Dir/Mvnt	N / Straight Ahead		
	Cross St.	CAGAN CROSSINGS BLVD			Dist.Fmlnt	15				
HSMV#	83162586									
	Node	11_3	Date	12/20/2012	Fatalities	1	Impact Type	Other, Explain in Narrative	Lighting	Dark-Not Lighted
	Form s/l	U	Time	02:30:00	Injuries	0	NonVeh. Type	Pedestrian	Weather	Clear
	On St.	US 192			Dir.Fmlnt	E	Veh1Dir/Mvnt	E / Straight Ahead		
	Cross St.	TOWN CENTER BLVDVD			Dist.Fmlnt	285				
HSMV#	74655875									
	Node	11_6954	Date	12/19/2012	Fatalities	0	Impact Type	Other, Explain in Narrative	Lighting	Daylight
	Form s/l	L	Time	13:49:00	Injuries	1	NonVeh. Type	Pedestrian	Weather	Clear
	On St.	EUDORA RD			Dir.Fmlnt	N	Veh1Dir/Mvnt	N / Turning Left		
	Cross St.	CR19A			Dist.Fmlnt	5				
HSMV#	83452083									
	Node	11_8203	Date	12/04/2012	Fatalities	1	Impact Type	No Data	Lighting	Dark-Lighted
	Form s/l	L	Time	17:55:00	Injuries	0	NonVeh. Type	Pedestrian	Weather	Clear
	On St.	US 441			Dir.Fmlnt	N	Veh1Dir/Mvnt	N / Straight Ahead		
	Cross St.	LAKES BLVDVD			Dist.Fmlnt	200				
HSMV#	83234330									
	Node	11_35	Date	12/01/2012	Fatalities	0	Impact Type	Other, Explain in Narrative	Lighting	Daylight
	Form s/l	L	Time	08:00:00	Injuries	1	NonVeh. Type	Pedestrian	Weather	Clear
	On St.	CAGANS CROSSINGS BLVD			Dir.Fmlnt	No Data	Veh1Dir/Mvnt	E / Turning Right		
	Cross St.	U.S.-27			Dist.Fmlnt	0				
HSMV#	10117994									
	Node	11_7843	Date	11/11/2012	Fatalities	0	Impact Type	Other, Explain in Narrative	Lighting	Daylight
	Form s/l	L	Time	14:15:00	Injuries	0	NonVeh. Type	Pedalcycle	Weather	Clear
	On St.	ST CLAIR ABRAMS			Dir.Fmlnt	No Data	Veh1Dir/Mvnt	N / Turning Right		
	Cross St.	US HIGHWAY 441			Dist.Fmlnt	2				
HSMV#	80534794									
	Node	11_1616	Date	10/15/2012	Fatalities	0	Impact Type	Angle	Lighting	Daylight
	Form s/l	L	Time	17:45:00	Injuries	1	NonVeh. Type	Pedalcycle	Weather	Clear
	On St.	SR 50			Dir.Fmlnt	No Data		/ Unknown		
	Cross St.	CITRUS TOWER BOULEVARD			Dist.Fmlnt	0				









Signalized Location/Intersectio

Records Date Range: 01/04/2010 to 01/11/2014
 Requested Date Range: 1/1/2010 to 1/17/2014

HSMV#	10117955
	Node 11_7261 Date 09/11/2012 Fatalities 0 Impact Type Other, Explain in Narrative Lighting Dawn Form s/l L Time 06:53:00 Injuries 1 NonVeh. Type Pedalcycle Weather Clear On St. SR 19 Dir.Fmlnt No Data Veh1Dir/Mvnt N / Straight Ahead Cross St. LAKESHORE BLVDVD Dist.Fmlnt 0
HSMV#	82218179
	Node 11_6549 Date 07/10/2012 Fatalities 0 Impact Type Angle Lighting Daylight Form s/l L Time 10:47:00 Injuries 0 NonVeh. Type Pedalcycle Weather Clear On St. S 14TH ST Dir.Fmlnt S Veh1Dir/Mvnt S / Turning Right Cross St. SOUTH ST Dist.Fmlnt 100
HSMV#	82218157
	Node 11_10062 Date 06/30/2012 Fatalities 0 Impact Type Other, Explain in Narrative Lighting Daylight Form s/l L Time 16:27:00 Injuries 1 NonVeh. Type Pedestrian Weather Clear On St. US 441 Dir.Fmlnt E Veh1Dir/Mvnt S / Straight Ahead Cross St. US 27 Dist.Fmlnt 15
HSMV#	82883383
	Node 11_4966 Date 06/29/2012 Fatalities 1 Impact Type Angle Lighting Dark-Not Lighted Form s/l U Time 22:49:00 Injuries 0 NonVeh. Type Pedalcycle Weather Clear On St. US 27 Dir.Fmlnt S Veh1Dir/Mvnt S / Straight Ahead Cross St. CR48 Dist.Fmlnt 0
HSMV#	82218007
	Node 11_6562 Date 05/08/2012 Fatalities 0 Impact Type Other, Explain in Narrative Lighting Daylight Form s/l L Time 08:06:00 Injuries 1 NonVeh. Type Pedestrian Weather Clear On St. SR 44 Dir.Fmlnt E Veh1Dir/Mvnt E / Slowing Cross St. GATOR POND LN Dist.Fmlnt 222
HSMV#	81993276
	Node 11_35 Date 04/14/2012 Fatalities 0 Impact Type Other, Explain in Narrative Lighting Dark-Not Lighted Form s/l L Time 03:05:00 Injuries 1 NonVeh. Type Pedestrian Weather Clear On St. US HWY 27 Dir.Fmlnt N Veh1Dir/Mvnt S / Straight Ahead Cross St. CAGAN CROSSINGS Dist.Fmlnt 300
HSMV#	75151117
	Node 11_8339 Date 04/11/2012 Fatalities 0 Impact Type Other, Explain in Narrative Lighting Daylight Form s/l L Time 09:39:00 Injuries 0 NonVeh. Type Pedestrian Weather Clear On St. CR19A Dir.Fmlnt No Data Veh1Dir/Mvnt S / Straight Ahead Cross St. Dist.Fmlnt 0
HSMV#	75151744
	Node 11_8138 Date 03/23/2012 Fatalities 0 Impact Type Angle Lighting Dark-Lighted Form s/l L Time 21:15:00 Injuries 0 NonVeh. Type Pedalcycle Weather Cloudy On St. US HWY 441 Dir.Fmlnt No Data Veh1Dir/Mvnt W / Straight Ahead Cross St. EUDORA RD Dist.Fmlnt 0









Signalized Location/Intersectio

Records Date Range: 01/04/2010 to 01/11/2014
 Requested Date Range: 1/1/2010 to 1/17/2014

HSMV#	82217834									
	Node	11_7457	Date	03/16/2012	Fatalities	0	Impact Type	Angle	Lighting	Daylight
	Form s/l	L	Time	09:38:00	Injuries	1	NonVeh. Type	Pedalcycle	Weather	Clear
	On St.	S CANAL ST			Dir.Fmlnt	S	Veh1Dir/Mvnt	N / Straight Ahead		
	Cross St.	E MAIN ST			Dist.Fmlnt	5				
HSMV#	81973569									
	Node	11_9218	Date	02/25/2012	Fatalities	0	Impact Type	Other, Explain in Narrative	Lighting	Dark-Lighted
	Form s/l	L	Time	20:15:00	Injuries	0	NonVeh. Type	Pedestrian	Weather	Cloudy
	On St.	US 27			Dir.Fmlnt	No Data	Veh1Dir/Mvnt	S / Straight Ahead		
	Cross St.	PICCIOLA RD			Dist.Fmlnt	0				
HSMV#	82217764									
	Node	11_8041	Date	02/24/2012	Fatalities	0	Impact Type	Angle	Lighting	Daylight
	Form s/l	S	Time	11:30:00	Injuries	0	NonVeh. Type	Motor Vehicle in Transport	Weather	Clear
	On St.	US 441			Dir.Fmlnt	No Data	Veh1Dir/Mvnt	S / Turning Left		
	Cross St.	LEE ST			Dist.Fmlnt	0				
HSMV#	10118913									
	Node	11_6108	Date	01/26/2012	Fatalities	0	Impact Type	Other, Explain in Narrative	Lighting	Dawn
	Form s/l	L	Time	06:55:00	Injuries	0	NonVeh. Type	Pedestrian	Weather	Clear
	On St.	STATE ROAD 19			Dir.Fmlnt	No Data	Veh1Dir/Mvnt	S / Turning Left		
	Cross St.	DEAD RIVER ROAD			Dist.Fmlnt	0				
HSMV#	82637000									
	Node	11_888001	Date	01/19/2012	Fatalities	0	Impact Type	Angle	Lighting	Dark-Not Lighted
	Form s/l	U	Time	00:00:00	Injuries	1	NonVeh. Type	Pedalcycle	Weather	Clear
	On St.	ON RAMP TO SR 19N (BAY STREET)			Dir.Fmlnt	W	Veh1Dir/Mvnt	W / Straight Ahead		
	Cross St.	US HWY 441 (SR 500)			Dist.Fmlnt	75				
HSMV#	82162649									
	Node	11_12674	Date	01/17/2012	Fatalities	0	Impact Type	Other, Explain in Narrative	Lighting	Daylight
	Form s/l	L	Time	14:09:00	Injuries	0	NonVeh. Type	Pedestrian	Weather	Clear
	On St.	HATFIELD DR			Dir.Fmlnt	No Data	Veh1Dir/Mvnt	W / Backing		
	Cross St.	191596			Dist.Fmlnt	0				
HSMV#	82271040									
	Node	11_7212	Date	11/23/2011	Fatalities	0	Impact Type	Other, Explain in Narrative	Lighting	Dark-Not Lighted
	Form s/l	L	Time	18:40:00	Injuries	1	NonVeh. Type	Pedestrian	Weather	Clear
	On St.	SR 46			Dir.Fmlnt	W	Veh1Dir/Mvnt	E / Straight Ahead		
	Cross St.	CR46A			Dist.Fmlnt	0				
HSMV#	75151807									
	Node	11_8138	Date	10/27/2011	Fatalities	0	Impact Type	Other, Explain in Narrative	Lighting	Daylight
	Form s/l	L	Time	16:54:00	Injuries	0	NonVeh. Type	Pedestrian	Weather	Clear
	On St.	US441			Dir.Fmlnt	No Data	Veh1Dir/Mvnt	E / Straight Ahead		
	Cross St.				Dist.Fmlnt	0				









Signalized Location/Intersectio

Records Date Range: 01/04/2010 to 01/11/2014
 Requested Date Range: 1/1/2010 to 1/17/2014

HSMV#	82637311									
	Node	11_10070	Date	09/30/2011	Fatalities	0	Impact Type	Other, Explain in Narrative	Lighting	Daylight
	Form s/l	L	Time	0000	Injuries	0	NonVeh. Type	Pedestrian	Weather	Clear
	On St.	SR 19			Dir.Fmlnt	N	Veh1Dir/Mvnt	N / Straight Ahead		
	Cross St.	CITRUS AVE			Dist.Fmlnt	5				
HSMV#	82016210									
	Node	11_35	Date	09/09/2011	Fatalities	0	Impact Type	Other, Explain in Narrative	Lighting	Daylight
	Form s/l	L	Time	1153	Injuries	0	NonVeh. Type	Pedestrian	Weather	Cloudy
	On St.	CAGAN CROSSINGS BLVD			Dir.Fmlnt	W	Veh1Dir/Mvnt	S / Straight Ahead		
	Cross St.	US 27			Dist.Fmlnt	300				
HSMV#	82217644									
	Node	11_8336	Date	09/07/2011	Fatalities	0	Impact Type	Other, Explain in Narrative	Lighting	Daylight
	Form s/l	L	Time	1313	Injuries	0	NonVeh. Type	Pedestrian	Weather	Clear
	On St.	US 27			Dir.Fmlnt	N	Veh1Dir/Mvnt	N / Turning Right		
	Cross St.	CITIZENS BLVD			Dist.Fmlnt	5				
HSMV#	81959090									
	Node	11_13091	Date	08/28/2011	Fatalities	0	Impact Type	Other, Explain in Narrative	Lighting	Dark-Not Lighted
	Form s/l	L	Time	0100	Injuries	0	NonVeh. Type	Pedestrian	Weather	Clear
	On St.	CR 25			Dir.Fmlnt	N	Veh1Dir/Mvnt	S / Straight Ahead		
	Cross St.	GRIFFIN AVE			Dist.Fmlnt	1056				
HSMV#	74658867									
	Node	11_6954	Date	06/17/2011	Fatalities	0	Impact Type	Sideswipe, Opposite Direc	Lighting	Dark-Not Lighted
	Form s/l	L	Time	2317	Injuries	1	NonVeh. Type	Pedestrian	Weather	Clear
	On St.	SR 19			Dir.Fmlnt	N	Veh1Dir/Mvnt	W / Turning Left		
	Cross St.	EUDORA RD			Dist.Fmlnt	528000	Veh2Dir/Mvnt	S / Turning Left		
HSMV#	82217560									
	Node	11_9233	Date	05/12/2011	Fatalities	0	Impact Type	Angle	Lighting	Daylight
	Form s/l	L	Time	1710	Injuries	0	NonVeh. Type	Pedestrian	Weather	Clear
	On St.	US 27			Dir.Fmlnt	No Data	Veh1Dir/Mvnt	S / Straight Ahead		
	Cross St.	CR 466A			Dist.Fmlnt	0				
HSMV#	82217541									
	Node	11_6934	Date	04/04/2011	Fatalities	0	Impact Type	Rear to Side	Lighting	Daylight
	Form s/l	L	Time	1305	Injuries	1	NonVeh. Type	Motor Vehicle in Transport	Weather	Clear
	On St.	LAKE ST			Dir.Fmlnt	N	Veh1Dir/Mvnt	W / Backing		
	Cross St.	SR 44			Dist.Fmlnt	75	Veh2Dir/Mvnt	S / Straight Ahead		
HSMV#	80480433									
	Node	11_9233	Date	03/05/2011	Fatalities	0	Impact Type		Lighting	Dark-Lighted
	Form s/l	LONGFORI	Time	1949	Injuries	1	NonVeh. Type	Pedestrian	Weather	Clear
	On St.	US 27			Dir.Fmlnt	N	Veh1Dir/Mvnt	N / Straight Ahead		
	Cross St.	CR 466A			Dist.Fmlnt	259				









Signalized Location/Intersectio

Records Date Range: 01/04/2010 to 01/11/2014
 Requested Date Range: 1/1/2010 to 1/17/2014

HSMV#	80480426									
	Node	11_7957	Date	02/28/2011	Fatalities	0	Impact Type		Lighting	Daylight
	Form s/l	LONGFORI	Time	1238	Injuries	2	NonVeh. Type	Pedestrian	Weather	Clear
	On St.	US 441			Dir.Fmlnt	NONE	Veh1Dir/Mvnt	N / Straight Ahead		
	Cross St.	3RD ST			Dist.Fmlnt	0	Veh2Dir/Mvnt	N / Straight Ahead		
HSMV#	81969694									
	Node	11_3	Date	02/25/2011	Fatalities	0	Impact Type	Angle	Lighting	Daylight
	Form s/l	L	Time	1400	Injuries	0	NonVeh. Type	Pedalcycle	Weather	Clear
	On St.	TOWN CENTER BLVD			Dir.Fmlnt	S	Veh1Dir/Mvnt	E / Turning Right		
	Cross St.	US 192			Dist.Fmlnt	500				
HSMV#	81969693									
	Node	11_1609	Date	02/24/2011	Fatalities	0	Impact Type	Other, Explain in Narrative	Lighting	Dark-Not Lighted
	Form s/l	L	Time	1850	Injuries	1	NonVeh. Type	Pedestrian	Weather	Clear
	On St.	SR 50			Dir.Fmlnt	W	Veh1Dir/Mvnt	W / Straight Ahead		
	Cross St.	HANCOCK RD			Dist.Fmlnt	308				
HSMV#	80480413									
	Node	11_8368	Date	02/15/2011	Fatalities	0	Impact Type		Lighting	Daylight
	Form s/l	LONGFORI	Time	1338	Injuries	1	NonVeh. Type	Pedalcycle	Weather	Clear
	On St.	US 441			Dir.Fmlnt	S	Veh1Dir/Mvnt	S / Turning Right		
	Cross St.	RADIO RD			Dist.Fmlnt	500				
HSMV#	82288542									
	Node	11_5361	Date	02/02/2011	Fatalities	0	Impact Type		Lighting	Dark-Not Lighted
	Form s/l	LONGFORI	Time	1931	Injuries	0	NonVeh. Type	Pedestrian	Weather	Cloudy
	On St.	SR 19			Dir.Fmlnt	S	Veh1Dir/Mvnt	S / Straight Ahead		
	Cross St.	LANE PARK CUTOFF RD			Dist.Fmlnt	500				
HSMV#	81991033									
	Node	11_4971	Date	01/26/2011	Fatalities	0	Impact Type		Lighting	Dark-Not Lighted
	Form s/l	LONGFORI	Time	0615	Injuries	1	NonVeh. Type	Pedestrian	Weather	Cloudy
	On St.	CR 33			Dir.Fmlnt	NONE	Veh1Dir/Mvnt	N / Straight Ahead		
	Cross St.	CR 48			Dist.Fmlnt	0				
HSMV#	10118082									
	Node	11_6561	Date	12/31/2010	Fatalities	0	Impact Type	No Data	Lighting	Daylight
	Form s/l	L	Time	1153	Injuries	1	NonVeh. Type	Pedalcycle	Weather	Clear
	On St.	ALFRED ST			Dir.Fmlnt	No Data	Veh1Dir/Mvnt	No Data / Straight Ahead		
	Cross St.	ST CLAIR ABRAMS			Dist.Fmlnt	0				
HSMV#	74791047									
	Node	11_2382	Date	12/06/2010	Fatalities	0	Impact Type	No Data	Lighting	Dusk
	Form s/l	L	Time	0451	Injuries	1	NonVeh. Type	Pedestrian	Weather	Clear
	On St.	US HWY 27			Dir.Fmlnt	No Data	Veh1Dir/Mvnt	No Data / Turning Left		
	Cross St.	CITRUS TOWER BLVD			Dist.Fmlnt	0	Veh2Dir/Mvnt	No Data / Turning Left		









Signalized Location/Intersectio

Records Date Range: 01/04/2010 to 01/11/2014
 Requested Date Range: 1/1/2010 to 1/17/2014

HSMV#	74791036									
	Node	11_1791	Date	11/27/2010	Fatalities	0	Impact Type	No Data	Lighting	Dark-Lighted
	Form s/l	L	Time	2035	Injuries	1	NonVeh. Type	Pedestrian	Weather	Clear
	On St.	SR 50			Dir.Fmlnt	No Data		/		
	Cross St.	EAST AVE			Dist.Fmlnt	0	Veh2Dir/Mvnt	W / Straight Ahead		
HSMV#	80640814									
	Node	11_6870	Date	11/04/2010	Fatalities	0	Impact Type	No Data	Lighting	Dawn
	Form s/l	L	Time	0530	Injuries	0	NonVeh. Type	Pedestrian	Weather	Rain
	On St.	SR 46			Dir.Fmlnt	E	Veh1Dir/Mvnt	E / Straight Ahead		
	Cross St.	CR 437			Dist.Fmlnt	100				
HSMV#	80480290									
	Node	11_8449	Date	10/16/2010	Fatalities	0	Impact Type	No Data	Lighting	Dark-Lighted
	Form s/l	L	Time	2115	Injuries	1	NonVeh. Type	Pedestrian	Weather	Clear
	On St.	US 441			Dir.Fmlnt	E		/		
	Cross St.	CR 44			Dist.Fmlnt	600	Veh2Dir/Mvnt	E / Straight Ahead		
HSMV#	80633435									
	Node	11_8138	Date	09/23/2010	Fatalities	0	Impact Type	No Data	Lighting	Daylight
	Form s/l	L	Time	1757	Injuries	1	NonVeh. Type	Pedestrian	Weather	Clear
	On St.	SR 44			Dir.Fmlnt	E	Veh1Dir/Mvnt	N / Straight Ahead		
	Cross St.	CR 44			Dist.Fmlnt	35	Veh2Dir/Mvnt	S / Parked		
HSMV#	75150917									
	Node	11_8369	Date	09/16/2010	Fatalities	0	Impact Type	No Data	Lighting	Daylight
	Form s/l	L	Time	1510	Injuries	1	NonVeh. Type	Pedestrian	Weather	Clear
	On St.	18940 US 441 PARKING LOT			Dir.Fmlnt	No Data	Veh1Dir/Mvnt	W / Straight Ahead		
	Cross St.	UK			Dist.Fmlnt	0				
HSMV#	76483728									
	Node	11_10588	Date	09/02/2010	Fatalities	0	Impact Type	Sideswipe, same direction	Lighting	Daylight
	Form s/l	L	Time	0750	Injuries	0	NonVeh. Type	Pedalcycle	Weather	Clear
	On St.	CR 25A			Dir.Fmlnt	No Data	Veh1Dir/Mvnt	S / Turning Left		
	Cross St.	CR 466A			Dist.Fmlnt	0	Veh2Dir/Mvnt	S / Overtaking/Passing		
HSMV#	80808266									
	Node	11_6108	Date	08/30/2010	Fatalities	0	Impact Type		Lighting	Daylight
	Form s/l	LONGFORI	Time	1657	Injuries	1	NonVeh. Type	Pedalcycle	Weather	Cloudy
	On St.	SR 19			Dir.Fmlnt	NONE	Veh1Dir/Mvnt	W / Turning Left		
	Cross St.	DEAD RIVER RD			Dist.Fmlnt	0				
HSMV#	74658855									
	Node	11_8369	Date	08/28/2010	Fatalities	1	Impact Type		Lighting	Dark-Not Lighted
	Form s/l	LONGFORI	Time	0123	Injuries	0	NonVeh. Type	Pedestrian	Weather	Clear
	On St.	US 441			Dir.Fmlnt	NONE		/		
	Cross St.	DONNELLY ST			Dist.Fmlnt	0	Veh2Dir/Mvnt	N / Straight Ahead		









Signalized Location/Intersectio

Records Date Range: 01/04/2010 to 01/11/2014
 Requested Date Range: 1/1/2010 to 1/17/2014

HSMV#	77698823									
	Node	11_13091	Date	08/24/2010	Fatalities	0	Impact Type		Lighting	Dark-Not Lighted
	Form s/l	LONGFORI	Time	2057	Injuries	0	NonVeh. Type	Pedestrian	Weather	Rain
	On St.	CR 25			Dir.Fmlnt	N	Veh1Dir/Mvnt	N / Turning Left		
	Cross St.	GRIFFIN AVE			Dist.Fmlnt	50				
HSMV#	75150746									
	Node	11_8138	Date	08/16/2010	Fatalities	0	Impact Type	Angle	Lighting	Daylight
	Form s/l	L	Time	1452	Injuries	1	NonVeh. Type	Pedalcycle	Weather	Clear
	On St.	17030 SR 500 PARKING LOT			Dir.Fmlnt	No Data	Veh1Dir/Mvnt	E / Straight Ahead		
	Cross St.	UK			Dist.Fmlnt	0	Veh2Dir/Mvnt	S / Straight Ahead		
HSMV#	74799524									
	Node	11_13091	Date	08/04/2010	Fatalities	0	Impact Type	No Data	Lighting	Daylight
	Form s/l	L	Time	1151	Injuries	0	NonVeh. Type	Pedalcycle	Weather	Clear
	On St.	CR 25			Dir.Fmlnt	S	Veh1Dir/Mvnt	S / Straight Ahead		
	Cross St.	GRIFFIN AVE			Dist.Fmlnt	10	Veh2Dir/Mvnt	W / Turning Right		
HSMV#	80808258									
	Node	11_8243	Date	07/13/2010	Fatalities	0	Impact Type	No Data	Lighting	Daylight
	Form s/l	L	Time	1359	Injuries	0	NonVeh. Type	Utility Pole/Light Support	Weather	Cloudy
	On St.	1000 WATERMAN WAY MAIN DROP OFF			Dir.Fmlnt	No Data	Veh1Dir/Mvnt	N / Backing		
	Cross St.	UNK			Dist.Fmlnt	0				
HSMV#	80808257									
	Node	11_7912	Date	07/05/2010	Fatalities	1	Impact Type	No Data	Lighting	Dark-Not Lighted
	Form s/l	L	Time	0325	Injuries	0	NonVeh. Type	Pedestrian	Weather	Cloudy
	On St.	DORA AVE			Dir.Fmlnt	E	Veh1Dir/Mvnt	E / Straight Ahead		
	Cross St.	DAVID WALKER DR			Dist.Fmlnt	480				
HSMV#	77690297									
	Node	11_3	Date	06/16/2010	Fatalities	1	Impact Type	No Data	Lighting	Dark-Lighted
	Form s/l	U	Time	2250	Injuries	0	NonVeh. Type	Other Fixed Object	Weather	Clear
	On St.	US 192			Dir.Fmlnt	W	Veh1Dir/Mvnt	E / Straight Ahead		
	Cross St.	TOWN CENTER BLVD			Dist.Fmlnt	549				
HSMV#	80480175									
	Node	11_9233	Date	05/04/2010	Fatalities	1	Impact Type	No Data	Lighting	Dark-Lighted
	Form s/l	L	Time	2253	Injuries	0	NonVeh. Type	Pedestrian	Weather	Cloudy
	On St.	US 27			Dir.Fmlnt	N	/			
	Cross St.	CR 466A			Dist.Fmlnt	50	Veh2Dir/Mvnt	S / Straight Ahead		
HSMV#	90634645									
	Node	11_4966	Date	04/26/2010	Fatalities	0	Impact Type	No Data	Lighting	Daylight
	Form s/l	L	Time	1530	Injuries	0	NonVeh. Type	Pedalcycle	Weather	Clear
	On St.	HWY 27			Dir.Fmlnt	No Data	Veh1Dir/Mvnt	S / Straight Ahead		
	Cross St.	CR 48			Dist.Fmlnt	0	Veh2Dir/Mvnt	N / Turning Left		

Signalized Location/Intersectio





Records Date Range: 01/04/2010 to 01/11/2014
 Requested Date Range: 1/1/2010 to 1/17/2014

HSMV#	77692872									
	Node	11_4971	Date	04/13/2010	Fatalities	0	Impact Type	Angle	Lighting	Daylight
	Form s/l	L	Time	0618	Injuries	1	NonVeh. Type	No Data	Weather	Clear
	On St.	CR 33			Dir.Fmlnt	No Data	Veh1Dir/Mvnt	E / Turning Left		
	Cross St.	CR 48			Dist.Fmlnt	0				
HSMV#	75150247									
	Node	11_7261	Date	04/13/2010	Fatalities	0	Impact Type	Angle	Lighting	Daylight
	Form s/l	L	Time	1030	Injuries	1	NonVeh. Type	Pedalcycle	Weather	Clear
	On St.	SR 500			Dir.Fmlnt	S	Veh1Dir/Mvnt	E / Straight Ahead		
	Cross St.	SR 500			Dist.Fmlnt	40	Veh2Dir/Mvnt	S / Other, Explain in Narrative		
HSMV#	74794973									
	Node	11_1529	Date	03/19/2010	Fatalities	0	Impact Type	No Data	Lighting	Dark-Lighted
	Form s/l	L	Time	0506	Injuries	1	NonVeh. Type	Pedestrian	Weather	Clear
	On St.	SR 25			Dir.Fmlnt	No Data	/			
	Cross St.	HOOKS ST			Dist.Fmlnt	0	Veh2Dir/Mvnt	S / Straight Ahead		
HSMV#	09593038									
	Node	11_6957	Date	03/08/2010	Fatalities	0	Impact Type	No Data	Lighting	Daylight
	Form s/l	S	Time	1425	Injuries	0	NonVeh. Type	Pedestrian	Weather	Clear
	On St.	SR 44			Dir.Fmlnt	No Data	Veh1Dir/Mvnt	No Data / Turning Left		
	Cross St.	9TH ST			Dist.Fmlnt	0				
HSMV#	77689167									
	Node	11_8042	Date	03/02/2010	Fatalities	0	Impact Type	No Data	Lighting	Daylight
	Form s/l	L	Time	1030	Injuries	1	NonVeh. Type	Pedalcycle	Weather	Clear
	On St.	CR 473			Dir.Fmlnt	N	Veh1Dir/Mvnt	S / Straight Ahead		
	Cross St.	SR 500			Dist.Fmlnt	3168	Veh2Dir/Mvnt	S / Slowing		
HSMV#	77692855									
	Node	11_4966	Date	02/20/2010	Fatalities	0	Impact Type	Angle	Lighting	Daylight
	Form s/l	L	Time	0049	Injuries	1	NonVeh. Type	Pedalcycle	Weather	Clear
	On St.	US 27			Dir.Fmlnt	S	Veh1Dir/Mvnt	S / Straight Ahead		
	Cross St.	CR 48			Dist.Fmlnt	600	Veh2Dir/Mvnt	S / Straight Ahead		
HSMV#	80808247									
	Node	11_6392	Date	02/18/2010	Fatalities	0	Impact Type	No Data	Lighting	Daylight
	Form s/l	L	Time	1619	Injuries	1	NonVeh. Type	Pedestrian	Weather	Clear
	On St.	505 W MAIN ST PRIVATE DRIVE			Dir.Fmlnt	W	Veh1Dir/Mvnt	S / Straight Ahead		
	Cross St.	SINCLAIR AVE			Dist.Fmlnt	200				
HSMV#	72563944									
	Node	11_11115	Date	02/17/2010	Fatalities	0	Impact Type	No Data	Lighting	Daylight
	Form s/l	L	Time	1500	Injuries	1	NonVeh. Type	Pedestrian	Weather	Clear
	On St.	PARKING LOT OF 1950 N SR 19			Dir.Fmlnt	No Data	Veh1Dir/Mvnt	S / Turning Left		
	Cross St.	UK			Dist.Fmlnt	0				

Signalized Location/Intersectio

Records Date Range: 01/04/2010 to 01/11/2014

Requested Date Range: 1/1/2010 to 1/17/2014

HSMV#	74658829									
	Node	11_8138	Date	02/14/2010	Fatalities	0	Impact Type	No Data	Lighting	Dark-Lighted
	Form s/l	U	Time	2010	Injuries	0	NonVeh. Type	Pedestrian	Weather	Clear
	On St.	PK LOT 17030 US HWY 441			Dir.Fmlnt	No Data	Veh1Dir/Mvnt	N / Turning Left		
	Cross St.	UK			Dist.Fmlnt	0				
HSMV#	77691259									
	Node	11_35	Date	02/11/2010	Fatalities	0	Impact Type	No Data	Lighting	Dark-Lighted
	Form s/l	L	Time	1855	Injuries	1	NonVeh. Type	Pedestrian	Weather	Cloudy
	On St.	CAGAN CROSSINGS BLVD			Dir.Fmlnt	E /				
	Cross St.	US 27			Dist.Fmlnt	500	Veh2Dir/Mvnt	W / Straight Ahead		
HSMV#	11067906									
	Node	11_1291	Date	01/08/2010	Fatalities	0	Impact Type	No Data	Lighting	Daylight
	Form s/l	S	Time	1330	Injuries	0	NonVeh. Type	Pedestrian	Weather	Rain
	On St.	1450 JOHNS LAKE RD			Dir.Fmlnt	No Data	Veh1Dir/Mvnt	No Data / Backing		
	Cross St.	UK			Dist.Fmlnt	0				
HSMV#	11120403									
	Node	11_8369	Date	01/04/2010	Fatalities	0	Impact Type	No Data	Lighting	Daylight
	Form s/l	L	Time	1123	Injuries	0	NonVeh. Type	Pedestrian	Weather	Clear
	On St.	PKN LOT 18795 US 441			Dir.Fmlnt	No Data	Veh1Dir/Mvnt	W / Backing		
	Cross St.	UK			Dist.Fmlnt	0				