









Non-Signalized Selection
Detailed Report









Non-Signalized Location/Inters

Records Date Range: 01/06/2010 to 01/16/2014
 Requested Date Range: 1/1/2010 to 1/17/2014

HSMV#	83653968																																								
	<table border="1"> <tr> <td>Node</td> <td>11_8987</td> <td>Date</td> <td>01/16/2014</td> <td>Fatalities</td> <td>0</td> <td>Impact Type</td> <td>Other, Explain in Narrative</td> <td>Lighting</td> <td>Dark-Lighted</td> </tr> <tr> <td>Form s/l</td> <td>L</td> <td>Time</td> <td>06:40:00</td> <td>Injuries</td> <td>0</td> <td>NonVeh. Type</td> <td>Pedestrian</td> <td>Weather</td> <td>Clear</td> </tr> <tr> <td>On St.</td> <td colspan="3">STONEPARK DR</td> <td>Dir.Fmlnt</td> <td>No Data</td> <td>Veh1Dir/Mvnt</td> <td colspan="3">W / Turning Right</td> </tr> <tr> <td>Cross St.</td> <td colspan="3">RADIO RD</td> <td>Dist.Fmlnt</td> <td colspan="5">0</td> </tr> </table>	Node	11_8987	Date	01/16/2014	Fatalities	0	Impact Type	Other, Explain in Narrative	Lighting	Dark-Lighted	Form s/l	L	Time	06:40:00	Injuries	0	NonVeh. Type	Pedestrian	Weather	Clear	On St.	STONEPARK DR			Dir.Fmlnt	No Data	Veh1Dir/Mvnt	W / Turning Right			Cross St.	RADIO RD			Dist.Fmlnt	0				
Node	11_8987	Date	01/16/2014	Fatalities	0	Impact Type	Other, Explain in Narrative	Lighting	Dark-Lighted																																
Form s/l	L	Time	06:40:00	Injuries	0	NonVeh. Type	Pedestrian	Weather	Clear																																
On St.	STONEPARK DR			Dir.Fmlnt	No Data	Veh1Dir/Mvnt	W / Turning Right																																		
Cross St.	RADIO RD			Dist.Fmlnt	0																																				
HSMV#	84062127																																								
	<table border="1"> <tr> <td>Node</td> <td>PK_000PP</td> <td>Date</td> <td>01/16/2014</td> <td>Fatalities</td> <td>0</td> <td>Impact Type</td> <td>Front to Front</td> <td>Lighting</td> <td>Daylight</td> </tr> <tr> <td>Form s/l</td> <td>L</td> <td>Time</td> <td>14:34:00</td> <td>Injuries</td> <td>0</td> <td>NonVeh. Type</td> <td>Motor Vehicle in Transport</td> <td>Weather</td> <td>Clear</td> </tr> <tr> <td>On St.</td> <td colspan="3">1309 ORANGE AVEE</td> <td>Dir.Fmlnt</td> <td>No Data</td> <td>Veh1Dir/Mvnt</td> <td colspan="3">U / Turning Left</td> </tr> <tr> <td>Cross St.</td> <td colspan="3"></td> <td>Dist.Fmlnt</td> <td>0</td> <td>Veh2Dir/Mvnt</td> <td colspan="3">U / Other, Explain in Narrative</td> </tr> </table>	Node	PK_000PP	Date	01/16/2014	Fatalities	0	Impact Type	Front to Front	Lighting	Daylight	Form s/l	L	Time	14:34:00	Injuries	0	NonVeh. Type	Motor Vehicle in Transport	Weather	Clear	On St.	1309 ORANGE AVEE			Dir.Fmlnt	No Data	Veh1Dir/Mvnt	U / Turning Left			Cross St.				Dist.Fmlnt	0	Veh2Dir/Mvnt	U / Other, Explain in Narrative		
Node	PK_000PP	Date	01/16/2014	Fatalities	0	Impact Type	Front to Front	Lighting	Daylight																																
Form s/l	L	Time	14:34:00	Injuries	0	NonVeh. Type	Motor Vehicle in Transport	Weather	Clear																																
On St.	1309 ORANGE AVEE			Dir.Fmlnt	No Data	Veh1Dir/Mvnt	U / Turning Left																																		
Cross St.				Dist.Fmlnt	0	Veh2Dir/Mvnt	U / Other, Explain in Narrative																																		
HSMV#	83687234																																								
	<table border="1"> <tr> <td>Node</td> <td>11_1200</td> <td>Date</td> <td>01/15/2014</td> <td>Fatalities</td> <td>0</td> <td>Impact Type</td> <td>Angle</td> <td>Lighting</td> <td>Daylight</td> </tr> <tr> <td>Form s/l</td> <td>L</td> <td>Time</td> <td>09:47:00</td> <td>Injuries</td> <td>1</td> <td>NonVeh. Type</td> <td>Pedalcycle</td> <td>Weather</td> <td>Cloudy</td> </tr> <tr> <td>On St.</td> <td colspan="3">CIR 561</td> <td>Dir.Fmlnt</td> <td>No Data</td> <td>Veh1Dir/Mvnt</td> <td colspan="3">S / Overtaking/Passing</td> </tr> <tr> <td>Cross St.</td> <td colspan="3">BRONSON RD</td> <td>Dist.Fmlnt</td> <td colspan="5">0</td> </tr> </table>	Node	11_1200	Date	01/15/2014	Fatalities	0	Impact Type	Angle	Lighting	Daylight	Form s/l	L	Time	09:47:00	Injuries	1	NonVeh. Type	Pedalcycle	Weather	Cloudy	On St.	CIR 561			Dir.Fmlnt	No Data	Veh1Dir/Mvnt	S / Overtaking/Passing			Cross St.	BRONSON RD			Dist.Fmlnt	0				
Node	11_1200	Date	01/15/2014	Fatalities	0	Impact Type	Angle	Lighting	Daylight																																
Form s/l	L	Time	09:47:00	Injuries	1	NonVeh. Type	Pedalcycle	Weather	Cloudy																																
On St.	CIR 561			Dir.Fmlnt	No Data	Veh1Dir/Mvnt	S / Overtaking/Passing																																		
Cross St.	BRONSON RD			Dist.Fmlnt	0																																				
HSMV#	83910579																																								
	<table border="1"> <tr> <td>Node</td> <td>PK_000PP</td> <td>Date</td> <td>01/10/2014</td> <td>Fatalities</td> <td>0</td> <td>Impact Type</td> <td>Other, Explain in Narrative</td> <td>Lighting</td> <td>Dark-Lighted</td> </tr> <tr> <td>Form s/l</td> <td>L</td> <td>Time</td> <td>18:34:00</td> <td>Injuries</td> <td>1</td> <td>NonVeh. Type</td> <td>Motor Vehicle in Transport</td> <td>Weather</td> <td>Clear</td> </tr> <tr> <td>On St.</td> <td colspan="3">17240 US 441 N</td> <td>Dir.Fmlnt</td> <td>No Data</td> <td>Veh1Dir/Mvnt</td> <td colspan="3">S / Other, Explain in Narrative</td> </tr> <tr> <td>Cross St.</td> <td colspan="3"></td> <td>Dist.Fmlnt</td> <td colspan="5">0</td> </tr> </table>	Node	PK_000PP	Date	01/10/2014	Fatalities	0	Impact Type	Other, Explain in Narrative	Lighting	Dark-Lighted	Form s/l	L	Time	18:34:00	Injuries	1	NonVeh. Type	Motor Vehicle in Transport	Weather	Clear	On St.	17240 US 441 N			Dir.Fmlnt	No Data	Veh1Dir/Mvnt	S / Other, Explain in Narrative			Cross St.				Dist.Fmlnt	0				
Node	PK_000PP	Date	01/10/2014	Fatalities	0	Impact Type	Other, Explain in Narrative	Lighting	Dark-Lighted																																
Form s/l	L	Time	18:34:00	Injuries	1	NonVeh. Type	Motor Vehicle in Transport	Weather	Clear																																
On St.	17240 US 441 N			Dir.Fmlnt	No Data	Veh1Dir/Mvnt	S / Other, Explain in Narrative																																		
Cross St.				Dist.Fmlnt	0																																				
HSMV#	84318693																																								
	<table border="1"> <tr> <td>Node</td> <td>PK_000PP</td> <td>Date</td> <td>01/10/2014</td> <td>Fatalities</td> <td>0</td> <td>Impact Type</td> <td>Rear to Side</td> <td>Lighting</td> <td>Daylight</td> </tr> <tr> <td>Form s/l</td> <td>S</td> <td>Time</td> <td>12:33:00</td> <td>Injuries</td> <td>0</td> <td>NonVeh. Type</td> <td>Motor Vehicle in Transport</td> <td>Weather</td> <td>Cloudy</td> </tr> <tr> <td>On St.</td> <td colspan="3">1201 14TH ST</td> <td>Dir.Fmlnt</td> <td>No Data</td> <td>Veh1Dir/Mvnt</td> <td colspan="3">E / Backing</td> </tr> <tr> <td>Cross St.</td> <td colspan="3"></td> <td>Dist.Fmlnt</td> <td>0</td> <td>Veh2Dir/Mvnt</td> <td colspan="3">U / Stopped in Traffic</td> </tr> </table>	Node	PK_000PP	Date	01/10/2014	Fatalities	0	Impact Type	Rear to Side	Lighting	Daylight	Form s/l	S	Time	12:33:00	Injuries	0	NonVeh. Type	Motor Vehicle in Transport	Weather	Cloudy	On St.	1201 14TH ST			Dir.Fmlnt	No Data	Veh1Dir/Mvnt	E / Backing			Cross St.				Dist.Fmlnt	0	Veh2Dir/Mvnt	U / Stopped in Traffic		
Node	PK_000PP	Date	01/10/2014	Fatalities	0	Impact Type	Rear to Side	Lighting	Daylight																																
Form s/l	S	Time	12:33:00	Injuries	0	NonVeh. Type	Motor Vehicle in Transport	Weather	Cloudy																																
On St.	1201 14TH ST			Dir.Fmlnt	No Data	Veh1Dir/Mvnt	E / Backing																																		
Cross St.				Dist.Fmlnt	0	Veh2Dir/Mvnt	U / Stopped in Traffic																																		
HSMV#	10123260																																								
	<table border="1"> <tr> <td>Node</td> <td>11_7103</td> <td>Date</td> <td>01/09/2014</td> <td>Fatalities</td> <td>0</td> <td>Impact Type</td> <td>Other, Explain in Narrative</td> <td>Lighting</td> <td>Daylight</td> </tr> <tr> <td>Form s/l</td> <td>L</td> <td>Time</td> <td>14:25:00</td> <td>Injuries</td> <td>1</td> <td>NonVeh. Type</td> <td>Pedalcycle</td> <td>Weather</td> <td>Cloudy</td> </tr> <tr> <td>On St.</td> <td colspan="3">NEW HAMPSHIRE AVEE</td> <td>Dir.Fmlnt</td> <td>No Data</td> <td>Veh1Dir/Mvnt</td> <td colspan="3">S / Straight Ahead</td> </tr> <tr> <td>Cross St.</td> <td colspan="3">GIVENS ST</td> <td>Dist.Fmlnt</td> <td colspan="5">0</td> </tr> </table>	Node	11_7103	Date	01/09/2014	Fatalities	0	Impact Type	Other, Explain in Narrative	Lighting	Daylight	Form s/l	L	Time	14:25:00	Injuries	1	NonVeh. Type	Pedalcycle	Weather	Cloudy	On St.	NEW HAMPSHIRE AVEE			Dir.Fmlnt	No Data	Veh1Dir/Mvnt	S / Straight Ahead			Cross St.	GIVENS ST			Dist.Fmlnt	0				
Node	11_7103	Date	01/09/2014	Fatalities	0	Impact Type	Other, Explain in Narrative	Lighting	Daylight																																
Form s/l	L	Time	14:25:00	Injuries	1	NonVeh. Type	Pedalcycle	Weather	Cloudy																																
On St.	NEW HAMPSHIRE AVEE			Dir.Fmlnt	No Data	Veh1Dir/Mvnt	S / Straight Ahead																																		
Cross St.	GIVENS ST			Dist.Fmlnt	0																																				
HSMV#	84318677																																								
	<table border="1"> <tr> <td>Node</td> <td>11_8134</td> <td>Date</td> <td>01/05/2014</td> <td>Fatalities</td> <td>0</td> <td>Impact Type</td> <td>Unknown</td> <td>Lighting</td> <td>Daylight</td> </tr> <tr> <td>Form s/l</td> <td>L</td> <td>Time</td> <td>08:32:00</td> <td>Injuries</td> <td>0</td> <td>NonVeh. Type</td> <td>Pedestrian</td> <td>Weather</td> <td>Clear</td> </tr> <tr> <td>On St.</td> <td colspan="3">THOMAS AVEE</td> <td>Dir.Fmlnt</td> <td>N</td> <td>Veh1Dir/Mvnt</td> <td colspan="3">N / Straight Ahead</td> </tr> <tr> <td>Cross St.</td> <td colspan="3">MONTCLAIR RD</td> <td>Dist.Fmlnt</td> <td colspan="5">10</td> </tr> </table>	Node	11_8134	Date	01/05/2014	Fatalities	0	Impact Type	Unknown	Lighting	Daylight	Form s/l	L	Time	08:32:00	Injuries	0	NonVeh. Type	Pedestrian	Weather	Clear	On St.	THOMAS AVEE			Dir.Fmlnt	N	Veh1Dir/Mvnt	N / Straight Ahead			Cross St.	MONTCLAIR RD			Dist.Fmlnt	10				
Node	11_8134	Date	01/05/2014	Fatalities	0	Impact Type	Unknown	Lighting	Daylight																																
Form s/l	L	Time	08:32:00	Injuries	0	NonVeh. Type	Pedestrian	Weather	Clear																																
On St.	THOMAS AVEE			Dir.Fmlnt	N	Veh1Dir/Mvnt	N / Straight Ahead																																		
Cross St.	MONTCLAIR RD			Dist.Fmlnt	10																																				
HSMV#	83677911																																								
	<table border="1"> <tr> <td>Node</td> <td>11_3451</td> <td>Date</td> <td>01/05/2014</td> <td>Fatalities</td> <td>0</td> <td>Impact Type</td> <td>Other, Explain in Narrative</td> <td>Lighting</td> <td>Dark-Not Lighted</td> </tr> <tr> <td>Form s/l</td> <td>L</td> <td>Time</td> <td>02:00:00</td> <td>Injuries</td> <td>1</td> <td>NonVeh. Type</td> <td>Pedestrian</td> <td>Weather</td> <td>Fog, Smog, Smoke</td> </tr> <tr> <td>On St.</td> <td colspan="3">CHERRY GROVES RD</td> <td>Dir.Fmlnt</td> <td>E</td> <td>Veh1Dir/Mvnt</td> <td colspan="3">E / Negotiating a Curve</td> </tr> <tr> <td>Cross St.</td> <td colspan="3">SR 19</td> <td>Dist.Fmlnt</td> <td colspan="5">0</td> </tr> </table>	Node	11_3451	Date	01/05/2014	Fatalities	0	Impact Type	Other, Explain in Narrative	Lighting	Dark-Not Lighted	Form s/l	L	Time	02:00:00	Injuries	1	NonVeh. Type	Pedestrian	Weather	Fog, Smog, Smoke	On St.	CHERRY GROVES RD			Dir.Fmlnt	E	Veh1Dir/Mvnt	E / Negotiating a Curve			Cross St.	SR 19			Dist.Fmlnt	0				
Node	11_3451	Date	01/05/2014	Fatalities	0	Impact Type	Other, Explain in Narrative	Lighting	Dark-Not Lighted																																
Form s/l	L	Time	02:00:00	Injuries	1	NonVeh. Type	Pedestrian	Weather	Fog, Smog, Smoke																																
On St.	CHERRY GROVES RD			Dir.Fmlnt	E	Veh1Dir/Mvnt	E / Negotiating a Curve																																		
Cross St.	SR 19			Dist.Fmlnt	0																																				









Non-Signalized Location/Inters

Records Date Range: 01/06/2010 to 01/16/2014
 Requested Date Range: 1/1/2010 to 1/17/2014

HSMV#	83960710									
	Node	DATA_ENTRY	Date	01/03/2014	Fatalities	0	Impact Type	Other, Explain in Narrative	Lighting	Daylight
	Form s/l	L	Time	13:32:00	Injuries	0	NonVeh. Type	Motor Vehicle in Transport	Weather	Clear
	On St.	SERENA LN			Dir.Fmlnt	E	Veh1Dir/Mvnt	U / Backing		
	Cross St.	HAMLAN WAY			Dist.Fmlnt	150				
HSMV#	83960708									
	Node	11_1637	Date	01/02/2014	Fatalities	0	Impact Type	Unknown	Lighting	Dusk
	Form s/l	L	Time	17:40:00	Injuries	1	NonVeh. Type	Pedestrian	Weather	Rain
	On St.	SR 50 E			Dir.Fmlnt	E	Veh1Dir/Mvnt	U / Unknown		
	Cross St.	GRAND HWY			Dist.Fmlnt	300				
HSMV#	84318659									
	Node	11_9346	Date	12/29/2013	Fatalities	0	Impact Type	Unknown	Lighting	Dark-Lighted
	Form s/l	L	Time	18:16:00	Injuries	1	NonVeh. Type	Pedestrian	Weather	Rain
	On St.	US 27			Dir.Fmlnt	No Data	Veh1Dir/Mvnt	S / Straight Ahead		
	Cross St.	EUREKA AVEE			Dist.Fmlnt	0				
HSMV#	83910551									
	Node	11_6152	Date	12/28/2013	Fatalities	0	Impact Type	Other, Explain in Narrative	Lighting	Dark-Lighted
	Form s/l	L	Time	19:40:00	Injuries	0	NonVeh. Type	Motor Vehicle in Transport	Weather	Clear
	On St.	4TH AVEE			Dir.Fmlnt	W	Veh1Dir/Mvnt	W / Slowing		
	Cross St.	MC DONALD ST			Dist.Fmlnt	75				
HSMV#	83686627									
	Node	11_14416	Date	12/27/2013	Fatalities	1	Impact Type	Angle	Lighting	Dark-Not Lighted
	Form s/l	U	Time	21:30:00	Injuries	0	NonVeh. Type	Pedalcycle	Weather	Clear
	On St.	SR40			Dir.Fmlnt	No Data	Veh1Dir/Mvnt	E / Straight Ahead		
	Cross St.	ALCO RD			Dist.Fmlnt	0				
HSMV#	84046026									
	Node	11_12671	Date	12/21/2013	Fatalities	0	Impact Type	Sideswipe, Opposite Direc	Lighting	Daylight
	Form s/l	L	Time	12:00:00	Injuries	1	NonVeh. Type	Motor Vehicle in Transport	Weather	Clear
	On St.	OCALE ST			Dir.Fmlnt	No Data	Veh1Dir/Mvnt	S / Turning Right		
	Cross St.	KENTUCKY AVE			Dist.Fmlnt	10				
HSMV#	84318629									
	Node	11_6428	Date	12/20/2013	Fatalities	0	Impact Type	Unknown	Lighting	Daylight
	Form s/l	S	Time	12:51:00	Injuries	0	NonVeh. Type	Pedalcycle	Weather	Clear
	On St.	BRYANT ST			Dir.Fmlnt	W	Veh1Dir/Mvnt	U / Unknown		
	Cross St.	US 27			Dist.Fmlnt	5				
HSMV#	83661450									
	Node	11_11787	Date	12/20/2013	Fatalities	0	Impact Type	Other, Explain in Narrative	Lighting	Daylight
	Form s/l	L	Time	16:50:00	Injuries	1	NonVeh. Type	Pedestrian	Weather	Clear
	On St.	YALE CIR			Dir.Fmlnt	N	Veh1Dir/Mvnt	N / Straight Ahead		
	Cross St.	FISH CAMP RD			Dist.Fmlnt	500				









Non-Signalized Location/Inters

Records Date Range: 01/06/2010 to 01/16/2014
 Requested Date Range: 1/1/2010 to 1/17/2014

HSMV#	83586574									
	Node	11_11372	Date	12/20/2013	Fatalities	0	Impact Type	Unknown	Lighting	Daylight
	Form s/l	L	Time	15:16:00	Injuries	1	NonVeh. Type	Pedestrian	Weather	Clear
	On St.	ANTONE DR			Dir.Fmlnt	S	Veh1Dir/Mvnt	N / Straight Ahead		
	Cross St.	HELEN DR			Dist.Fmlnt	155				
HSMV#	83694508									
	Node	DATA_ENTRY	Date	12/18/2013	Fatalities	0	Impact Type	Angle	Lighting	Dusk
	Form s/l	L	Time	18:00:00	Injuries	0	NonVeh. Type	Pedalcycle	Weather	Clear
	On St.	WOODCREST WAY			Dir.Fmlnt	No Data	Veh1Dir/Mvnt	E / Straight Ahead		
	Cross St.	WOODSONG WAY			Dist.Fmlnt	0				
HSMV#	83960692									
	Node	DATA_ENTRY	Date	12/18/2013	Fatalities	0	Impact Type	Other, Explain in Narrative	Lighting	Dark-Not Lighted
	Form s/l	L	Time	02:00:00	Injuries	0	NonVeh. Type	Motor Vehicle in Transport	Weather	Clear
	On St.	561A			Dir.Fmlnt	W	Veh1Dir/Mvnt	S / Unknown		
	Cross St.	12TH ST			Dist.Fmlnt	200				
HSMV#	82142626									
	Node	11_1789	Date	12/12/2013	Fatalities	0	Impact Type	Front to Rear	Lighting	Dark-Not Lighted
	Form s/l	L	Time	18:10:00	Injuries	1	NonVeh. Type	Pedalcycle	Weather	Clear
	On St.	ANDERSON ST			Dir.Fmlnt	W	Veh1Dir/Mvnt	E / Unknown		
	Cross St.	INDIANA AVEE			Dist.Fmlnt	20				
HSMV#	83910519									
	Node	11_6936	Date	12/11/2013	Fatalities	0	Impact Type	Unknown	Lighting	Daylight
	Form s/l	L	Time	13:00:00	Injuries	0	NonVeh. Type	Pedestrian	Weather	Clear
	On St.	GRANDVIEW ST			Dir.Fmlnt	N	Veh1Dir/Mvnt	S / Turning Left		
	Cross St.	LINCOLN AVE			Dist.Fmlnt	25				
HSMV#	83851787									
	Node	11_11853	Date	12/11/2013	Fatalities	1	Impact Type	Other, Explain in Narrative	Lighting	Dark-Not Lighted
	Form s/l	L	Time	17:44:00	Injuries	0	NonVeh. Type	Pedalcycle	Weather	Clear
	On St.	441			Dir.Fmlnt	N	Veh1Dir/Mvnt	S / Straight Ahead		
	Cross St.	LONGVIEW AVE			Dist.Fmlnt	300	Veh2Dir/Mvnt	S / Straight Ahead		
HSMV#	84318601									
	Node	11_8768	Date	12/10/2013	Fatalities	0	Impact Type	Unknown	Lighting	Dusk
	Form s/l	L	Time	17:23:00	Injuries	1	NonVeh. Type	Pedalcycle	Weather	Cloudy
	On St.	TUSKEGEE ST			Dir.Fmlnt	S	Veh1Dir/Mvnt	S / Straight Ahead		
	Cross St.	GRIFFIN RD			Dist.Fmlnt	155				
HSMV#	84318594									
	Node	11_10790	Date	12/09/2013	Fatalities	0	Impact Type	Unknown	Lighting	Dark-Not Lighted
	Form s/l	L	Time	19:30:00	Injuries	1	NonVeh. Type	Pedestrian	Weather	Clear
	On St.	HWY 27			Dir.Fmlnt	S	Veh1Dir/Mvnt	S / Straight Ahead		
	Cross St.	25A			Dist.Fmlnt	150				









Non-Signalized Location/Inters

Records Date Range: 01/06/2010 to 01/16/2014
 Requested Date Range: 1/1/2010 to 1/17/2014

HSMV#	83851863									
	Node	PK_000PP	Date	12/09/2013	Fatalities	0	Impact Type	Other, Explain in Narrative	Lighting	Daylight
	Form s/l	L	Time	13:18:00	Injuries	1	NonVeh. Type	Pedestrian	Weather	Clear
	On St.	755 441			Dir.Fmlnt	No Data	Veh1Dir/Mvnt	N / Straight Ahead		
	Cross St.				Dist.Fmlnt	0				
HSMV#	83910505									
	Node	PK_000PP	Date	12/09/2013	Fatalities	0	Impact Type	Other, Explain in Narrative	Lighting	Daylight
	Form s/l	L	Time	11:00:00	Injuries	0	NonVeh. Type	Motor Vehicle in Transport	Weather	Clear
	On St.	17030 US 441			Dir.Fmlnt	No Data	Veh1Dir/Mvnt	S / Turning Left		
	Cross St.				Dist.Fmlnt	0				
HSMV#	84318586									
	Node	11_7501	Date	12/07/2013	Fatalities	0	Impact Type	Front to Rear	Lighting	Daylight
	Form s/l	L	Time	14:50:00	Injuries	1	NonVeh. Type	Motor Vehicle in Transport	Weather	Clear
	On St.	US 27			Dir.Fmlnt	N	Veh1Dir/Mvnt	N / Turning Left		
	Cross St.	MAIN ST			Dist.Fmlnt	10				
HSMV#	10117808									
	Node	PK_000PP	Date	12/07/2013	Fatalities	0	Impact Type	Angle	Lighting	Daylight
	Form s/l	L	Time	12:17:00	Injuries	0	NonVeh. Type	Pedestrian	Weather	Clear
	On St.	HWY 441 IE IE BURLEIGH BOULEVARD			Dir.Fmlnt	No Data	Veh1Dir/Mvnt	U / Turning Right		
	Cross St.				Dist.Fmlnt	0				
HSMV#	84318579									
	Node	PK_000PP	Date	12/04/2013	Fatalities	0	Impact Type	Unknown	Lighting	Daylight
	Form s/l	L	Time	15:30:00	Injuries	0	NonVeh. Type	Pedestrian	Weather	Clear
	On St.	2230 CITRUS BLVDVD			Dir.Fmlnt	No Data	Veh1Dir/Mvnt	S / Backing		
	Cross St.				Dist.Fmlnt	0				
HSMV#	83686618									
	Node	11_3	Date	12/04/2013	Fatalities	0	Impact Type	Angle	Lighting	Daylight
	Form s/l	L	Time	07:28:00	Injuries	0	NonVeh. Type	Pedalcycle	Weather	Clear
	On St.	SR530			Dir.Fmlnt	No Data	Veh1Dir/Mvnt	E / Straight Ahead		
	Cross St.	TOWN CENTER BLVD			Dist.Fmlnt	0				
HSMV#	83851861									
	Node	11_11853	Date	12/03/2013	Fatalities	0	Impact Type	Other, Explain in Narrative	Lighting	Dark-Not Lighted
	Form s/l	L	Time	21:42:00	Injuries	1	NonVeh. Type	Motor Vehicle in Transport	Weather	Clear
	On St.	441			Dir.Fmlnt	No Data	Veh1Dir/Mvnt	S / Straight Ahead		
	Cross St.	LONGVIEW DR			Dist.Fmlnt	0				
HSMV#	83667344									
	Node	11_7143	Date	11/26/2013	Fatalities	0	Impact Type	Other, Explain in Narrative	Lighting	Dark-Lighted
	Form s/l	L	Time	19:02:00	Injuries	1	NonVeh. Type	Pedestrian	Weather	Clear
	On St.	GRANT AVEE			Dir.Fmlnt	W	Veh1Dir/Mvnt	E / Straight Ahead		
	Cross St.	ORANGE ST			Dist.Fmlnt	121				









Non-Signalized Location/Inters

Records Date Range: 01/06/2010 to 01/16/2014
 Requested Date Range: 1/1/2010 to 1/17/2014

HSMV#	83910472									
	Node	11_7730	Date	11/25/2013	Fatalities	0	Impact Type	Other, Explain in Narrative	Lighting	Dark-Not Lighted
	Form s/l	L	Time	22:20:00	Injuries	1	NonVeh. Type	Motor Vehicle in Transport	Weather	Clear
	On St.	WOLF BRANCH RD			Dir.Fmlnt	E	Veh1Dir/Mvnt	W / Straight Ahead		
	Cross St.	WOLF RIDGE LN			Dist.Fmlnt	50				
HSMV#	84318556									
	Node	11_9157	Date	11/22/2013	Fatalities	0	Impact Type	Unknown	Lighting	Daylight
	Form s/l	S	Time	11:25:00	Injuries	0	NonVeh. Type	Pedalcycle	Weather	Clear
	On St.	THOMAS AVEE			Dir.Fmlnt	No Data	Veh1Dir/Mvnt	S / Making U-Turn		
	Cross St.	TALLY RD			Dist.Fmlnt	0				
HSMV#	84046022									
	Node	11_12481	Date	11/18/2013	Fatalities	0	Impact Type	Other, Explain in Narrative	Lighting	Dusk
	Form s/l	L	Time	17:51:00	Injuries	1	NonVeh. Type	Motor Vehicle in Transport	Weather	Clear
	On St.	GUERRANT ST			Dir.Fmlnt	No Data	Veh1Dir/Mvnt	W / Turning Left		
	Cross St.	SR19			Dist.Fmlnt	0				
HSMV#	83910456									
	Node	11_5528	Date	11/15/2013	Fatalities	0	Impact Type	Sideswipe, same direction	Lighting	Dark-Lighted
	Form s/l	L	Time	22:51:00	Injuries	1	NonVeh. Type	Motor Vehicle in Transport	Weather	Cloudy
	On St.	HIGHLAND ST			Dir.Fmlnt	No Data	Veh1Dir/Mvnt	S / Straight Ahead		
	Cross St.	LAKEVIEW AVEE			Dist.Fmlnt	0				
HSMV#	83586532									
	Node	11_10043	Date	11/15/2013	Fatalities	0	Impact Type	Front to Rear	Lighting	Dark-Not Lighted
	Form s/l	L	Time	07:14:00	Injuries	0	NonVeh. Type	Motor Vehicle in Transport	Weather	Rain
	On St.	SR 44			Dir.Fmlnt	No Data	Veh1Dir/Mvnt	E / Straight Ahead		
	Cross St.	MARSHALL RD			Dist.Fmlnt	0	Veh2Dir/Mvnt	E / Stopped in Traffic		
HSMV#	83661427									
	Node	11_9003	Date	11/13/2013	Fatalities	0	Impact Type	Other, Explain in Narrative	Lighting	Dark-Not Lighted
	Form s/l	L	Time	18:45:00	Injuries	0	NonVeh. Type	Pedestrian	Weather	Clear
	On St.	CR 473 SB			Dir.Fmlnt	N	Veh1Dir/Mvnt	S / Straight Ahead		
	Cross St.	FOUNTAIN LAKE BLVD			Dist.Fmlnt	50				
HSMV#	83656863									
	Node	11_10763	Date	11/11/2013	Fatalities	0	Impact Type	Other, Explain in Narrative	Lighting	Dark-Not Lighted
	Form s/l	L	Time	18:05:00	Injuries	1	NonVeh. Type	Pedestrian	Weather	Clear
	On St.	CIR 437			Dir.Fmlnt	S	Veh1Dir/Mvnt	S / Straight Ahead		
	Cross St.	WARD WAY			Dist.Fmlnt	200				
HSMV#	83960597									
	Node	11_1800	Date	11/07/2013	Fatalities	0	Impact Type	Other, Explain in Narrative	Lighting	Dusk
	Form s/l	L	Time	18:14:00	Injuries	1	NonVeh. Type	Motor Vehicle in Transport	Weather	Clear
	On St.	SAILING BAY DR			Dir.Fmlnt	N	Veh1Dir/Mvnt	N / Backing		
	Cross St.	AQUA LN			Dist.Fmlnt	50	Veh2Dir/Mvnt	U / Parked		









Non-Signalized Location/Inters

Records Date Range: 01/06/2010 to 01/16/2014
 Requested Date Range: 1/1/2010 to 1/17/2014

HSMV#	83301767									
	Node	11_1656	Date	11/05/2013	Fatalities	0	Impact Type	Other, Explain in Narrative	Lighting	Daylight
	Form s/l	L	Time	10:14:00	Injuries	1	NonVeh. Type	Motor Vehicle in Transport	Weather	Clear
	On St.	MILLHOLLAND DR			Dir.Fmlnt	S	Veh1Dir/Mvnt	N / Straight Ahead		
	Cross St.	SR50			Dist.Fmlnt	1				
HSMV#	84318505									
	Node	PK_000PP	Date	11/04/2013	Fatalities	0	Impact Type	Unknown	Lighting	Daylight
	Form s/l	L	Time	15:26:00	Injuries	1	NonVeh. Type	Pedestrian	Weather	Cloudy
	On St.	717 14TH ST			Dir.Fmlnt	No Data	Veh1Dir/Mvnt	W / Turning Left		
	Cross St.				Dist.Fmlnt	0				
HSMV#	83452995									
	Node	11_9427	Date	11/01/2013	Fatalities	0	Impact Type	Unknown	Lighting	Dark-Lighted
	Form s/l	L	Time	06:46:00	Injuries	1	NonVeh. Type	Pedestrian	Weather	Clear
	On St.	US 27			Dir.Fmlnt	S	Veh1Dir/Mvnt	N / Changing Lanes		
	Cross St.	INDIAN TRL			Dist.Fmlnt	200				
HSMV#	83452981									
	Node	11_7488	Date	10/28/2013	Fatalities	0	Impact Type	Unknown	Lighting	Daylight
	Form s/l	L	Time	13:11:00	Injuries	0	NonVeh. Type	Pedestrian	Weather	Clear
	On St.	LEE ST			Dir.Fmlnt	No Data	Veh1Dir/Mvnt	S / Turning Right		
	Cross St.	MAIN ST			Dist.Fmlnt	0				
HSMV#	83452971									
	Node	11_9138	Date	10/23/2013	Fatalities	0	Impact Type	Unknown	Lighting	Daylight
	Form s/l	L	Time	13:38:00	Injuries	1	NonVeh. Type	Pedestrian	Weather	Clear
	On St.	TALLY RD			Dir.Fmlnt	W	Veh1Dir/Mvnt	W / Turning Right		
	Cross St.	US 27			Dist.Fmlnt	5				
HSMV#	82637006									
	Node	PK_000PP	Date	10/14/2013	Fatalities	0	Impact Type	Other, Explain in Narrative	Lighting	Daylight
	Form s/l	L	Time	12:30:00	Injuries	1	NonVeh. Type	Pedestrian	Weather	Clear
	On St.	2450 BAY ST			Dir.Fmlnt	No Data	Veh1Dir/Mvnt	U / Straight Ahead		
	Cross St.				Dist.Fmlnt	0				
HSMV#	83960549									
	Node	11_2293	Date	10/11/2013	Fatalities	0	Impact Type	Unknown	Lighting	Dusk
	Form s/l	L	Time	18:48:00	Injuries	2	NonVeh. Type	Pedalcycle	Weather	Clear
	On St.	SKYRIDGE RD			Dir.Fmlnt	S	Veh1Dir/Mvnt	S / Straight Ahead		
	Cross St.	VALE DR			Dist.Fmlnt	300				
HSMV#	83035589									
	Node	PK_000PP	Date	10/04/2013	Fatalities	0	Impact Type	Front to Rear	Lighting	Daylight
	Form s/l	L	Time	08:49:00	Injuries	0	NonVeh. Type	Motor Vehicle in Transport	Weather	Clear
	On St.	550 MCDONALD AVEE PARKING LOT			Dir.Fmlnt	No Data	Veh1Dir/Mvnt	U / Backing		
	Cross St.				Dist.Fmlnt	0	Veh2Dir/Mvnt	U / Parked		









Non-Signalized Location/Inters

Records Date Range: 01/06/2010 to 01/16/2014
 Requested Date Range: 1/1/2010 to 1/17/2014

HSMV#	82142571									
	Node	11_2322	Date	10/01/2013	Fatalities	0	Impact Type	Sideswipe, same direction	Lighting	Daylight
	Form s/l	L	Time	18:33:00	Injuries	0	NonVeh. Type	Pedalcycle	Weather	Clear
	On St.	VARNADO RD			Dir.Fmlnt	E	Veh1Dir/Mvnt	E / Straight Ahead		
	Cross St.	KEY CT			Dist.Fmlnt	300				
HSMV#	83452890									
	Node	PK_000PP	Date	09/24/2013	Fatalities	0	Impact Type	Unknown	Lighting	Daylight
	Form s/l	L	Time	08:40:00	Injuries	0	NonVeh. Type	Pedestrian	Weather	Rain
	On St.	920 CIR 468			Dir.Fmlnt	No Data	Veh1Dir/Mvnt	E / Backing		
	Cross St.				Dist.Fmlnt	0				
HSMV#	83653933									
	Node	11_11699	Date	09/23/2013	Fatalities	0	Impact Type	Other, Explain in Narrative	Lighting	Dark-Not Lighted
	Form s/l	L	Time	21:15:00	Injuries	1	NonVeh. Type	Pedestrian	Weather	Rain
	On St.	SR 19			Dir.Fmlnt	N	Veh1Dir/Mvnt	N / Changing Lanes		
	Cross St.	5TH ST			Dist.Fmlnt	37				
HSMV#	10122631									
	Node	11_7663	Date	09/22/2013	Fatalities	0	Impact Type	Other, Explain in Narrative	Lighting	Dark-Lighted
	Form s/l	L	Time	21:32:00	Injuries	0	NonVeh. Type	Pedestrian	Weather	Clear
	On St.	US HWY 441			Dir.Fmlnt	E	Veh1Dir/Mvnt	E / Straight Ahead		
	Cross St.	NEW HAMPSHIRE AVE			Dist.Fmlnt	50				
HSMV#	83661404									
	Node	11_6725	Date	09/18/2013	Fatalities	0	Impact Type	Sideswipe, same direction	Lighting	Dark-Not Lighted
	Form s/l	L	Time	06:40:00	Injuries	1	NonVeh. Type	Pedalcycle	Weather	Cloudy
	On St.	OLD			Dir.Fmlnt	E	Veh1Dir/Mvnt	E / Straight Ahead		
	Cross St.	BOYD DR			Dist.Fmlnt	100				
HSMV#	83910364									
	Node	PK_000PP	Date	09/18/2013	Fatalities	0	Impact Type	Rear to Side	Lighting	Daylight
	Form s/l	L	Time	13:34:00	Injuries	1	NonVeh. Type	Motor Vehicle in Transport	Weather	Clear
	On St.	17030 US 441			Dir.Fmlnt	No Data	Veh1Dir/Mvnt	W / Backing		
	Cross St.				Dist.Fmlnt	0				
HSMV#	83960485									
	Node	11_1468	Date	09/15/2013	Fatalities	0	Impact Type	Angle	Lighting	Daylight
	Form s/l	L	Time	13:50:00	Injuries	1	NonVeh. Type	Pedestrian	Weather	Clear
	On St.	SR 25			Dir.Fmlnt	No Data	Veh1Dir/Mvnt	E / Turning Right		
	Cross St.	BROGDEN DR			Dist.Fmlnt	0				
HSMV#	81991012									
	Node	11_222	Date	09/12/2013	Fatalities	0	Impact Type	Front to Rear	Lighting	Daylight
	Form s/l	L	Time	07:40:00	Injuries	1	NonVeh. Type	Parked Motor Vehicle	Weather	Clear
	On St.	RUBY RED BOULEVARD			Dir.Fmlnt	W	Veh1Dir/Mvnt	E / Straight Ahead		
	Cross St.	US 27			Dist.Fmlnt	200	Veh2Dir/Mvnt	E / Parked		









Non-Signalized Location/Inters

Records Date Range: 01/06/2010 to 01/16/2014
 Requested Date Range: 1/1/2010 to 1/17/2014

HSMV#	83306604									
	Node	11_2197	Date	09/11/2013	Fatalities	0	Impact Type	Sideswipe, same direction	Lighting	Daylight
	Form s/l	L	Time	07:45:00	Injuries	0	NonVeh. Type	Pedalcycle	Weather	Clear
	On St.	CR 455			Dir.Fmlnt	E	Veh1Dir/Mvnt	E / Straight Ahead		
	Cross St.	BUCKHILL RD			Dist.Fmlnt	0				
HSMV#	83272926									
	Node	11_5	Date	09/11/2013	Fatalities	0	Impact Type	Other, Explain in Narrative	Lighting	Dark-Not Lighted
	Form s/l	L	Time	20:13:00	Injuries	1	NonVeh. Type	Pedestrian	Weather	Clear
	On St.	US 192			Dir.Fmlnt	E	Veh1Dir/Mvnt	E / Straight Ahead		
	Cross St.	US 27			Dist.Fmlnt	300				
HSMV#	83656840									
	Node	11_10579	Date	09/05/2013	Fatalities	1	Impact Type	Other, Explain in Narrative	Lighting	Daylight
	Form s/l	U	Time	14:10:00	Injuries	0	NonVeh. Type	Pedestrian	Weather	Clear
	On St.	TWIN PALMS RD			Dir.Fmlnt	E	Veh1Dir/Mvnt	E / Leaving Traffic Lane		
	Cross St.	DOGWOOD CIR			Dist.Fmlnt	20				
HSMV#	83586460									
	Node	DATA_ENTRY	Date	08/28/2013	Fatalities	0	Impact Type	Other, Explain in Narrative	Lighting	Daylight
	Form s/l	S	Time	07:00:00	Injuries	0	NonVeh. Type	Pedestrian	Weather	Clear
	On St.	HANCOCK RD			Dir.Fmlnt	No Data	Veh1Dir/Mvnt	E / Straight Ahead		
	Cross St.	FOSGATE RD			Dist.Fmlnt	1				
HSMV#	83452809									
	Node	11_8544	Date	08/27/2013	Fatalities	0	Impact Type	Other, Explain in Narrative	Lighting	Daylight
	Form s/l	L	Time	11:20:00	Injuries	1	NonVeh. Type	Pedestrian	Weather	Clear
	On St.	US 27			Dir.Fmlnt	No Data	Veh1Dir/Mvnt	E / Turning Right		
	Cross St.	WILLIAM ST			Dist.Fmlnt	0				
HSMV#	83294395									
	Node	11_11955	Date	08/17/2013	Fatalities	0	Impact Type	Other, Explain in Narrative	Lighting	Daylight
	Form s/l	L	Time	17:02:00	Injuries	1	NonVeh. Type	Pedalcycle	Weather	Cloudy
	On St.	SR 19			Dir.Fmlnt	W	Veh1Dir/Mvnt	S / Straight Ahead		
	Cross St.	LAKE SMITH RD			Dist.Fmlnt	75				
HSMV#	83452787									
	Node	11_6546	Date	08/16/2013	Fatalities	0	Impact Type	Angle	Lighting	Daylight
	Form s/l	L	Time	12:04:00	Injuries	0	NonVeh. Type	Pedestrian	Weather	Cloudy
	On St.	SR 44			Dir.Fmlnt	No Data	Veh1Dir/Mvnt	S / Turning Right		
	Cross St.	LYNCH AVEE			Dist.Fmlnt	0				
HSMV#	83294391									
	Node	11_794	Date	08/15/2013	Fatalities	0	Impact Type	Front to Front	Lighting	Daylight
	Form s/l	L	Time	18:09:00	Injuries	1	NonVeh. Type	Pedalcycle	Weather	Cloudy
	On St.	LOG HOUSE RD			Dir.Fmlnt	No Data	Veh1Dir/Mvnt	E / Turning Left		
	Cross St.	CRESCENT LN			Dist.Fmlnt	0				









Non-Signalized Location/Inters

Records Date Range: 01/06/2010 to 01/16/2014
 Requested Date Range: 1/1/2010 to 1/17/2014

HSMV#	83851643									
	Node	PK_000PP	Date	08/14/2013	Fatalities	0	Impact Type	Other, Explain in Narrative	Lighting	Daylight
	Form s/l	L	Time	11:38:00	Injuries	1	NonVeh. Type	Motor Vehicle in Transport	Weather	Clear
	On St.	970 BICHARA BLVDVD PARKING LOT VILL			Dir.Fmlnt	No Data	Veh1Dir/Mvnt	O / Straight Ahead		
	Cross St.				Dist.Fmlnt	0				
HSMV#	84046009									
	Node	PK_000PP	Date	08/13/2013	Fatalities	0	Impact Type	Rear to Side	Lighting	Daylight
	Form s/l	L	Time	16:35:00	Injuries	0	NonVeh. Type	Pedestrian	Weather	Clear
	On St.	320 TROWELL AVEE			Dir.Fmlnt	No Data	Veh1Dir/Mvnt	N / Backing		
	Cross St.				Dist.Fmlnt	0	Veh2Dir/Mvnt	E / Parked		
HSMV#	82176592									
	Node	PK_000PP	Date	08/02/2013	Fatalities	0	Impact Type	Other, Explain in Narrative	Lighting	Daylight
	Form s/l	L	Time	00:39:00	Injuries	0	NonVeh. Type	Motor Vehicle in Transport	Weather	Clear
	On St.	2501 PARKING LOT 2501 CITRUS BLVDVD			Dir.Fmlnt	No Data	Veh1Dir/Mvnt	S / Straight Ahead		
	Cross St.				Dist.Fmlnt	0				
HSMV#	10118472									
	Node	PK_000PP	Date	07/29/2013	Fatalities	0	Impact Type	Other, Explain in Narrative	Lighting	Daylight
	Form s/l	L	Time	22:45:00	Injuries	1	NonVeh. Type	Pedestrian	Weather	Clear
	On St.	450 PARKING LOT 450 BURLEIGH BLVDVD			Dir.Fmlnt	No Data	Veh1Dir/Mvnt	U / Unknown		
	Cross St.				Dist.Fmlnt	0				
HSMV#	83851605									
	Node	PK_000PP	Date	07/25/2013	Fatalities	0	Impact Type	Other, Explain in Narrative	Lighting	Daylight
	Form s/l	L	Time	11:11:00	Injuries	1	NonVeh. Type	Pedestrian	Weather	Clear
	On St.	716 HWY 27 441 PARKING LOT			Dir.Fmlnt	No Data	Veh1Dir/Mvnt	W / Turning Left		
	Cross St.				Dist.Fmlnt	0				
HSMV#	83851596									
	Node	PK_000PP	Date	07/22/2013	Fatalities	0	Impact Type	Other, Explain in Narrative	Lighting	Dark-Lighted
	Form s/l	S	Time	01:03:00	Injuries	0	NonVeh. Type	Motor Vehicle in Transport	Weather	Clear
	On St.	423 HWY 466 PARKING LOT			Dir.Fmlnt	No Data	Veh1Dir/Mvnt	E / Other, Explain in Narrative		
	Cross St.				Dist.Fmlnt	0	Veh2Dir/Mvnt	U / Parked		
HSMV#	83452720									
	Node	11_7497	Date	07/22/2013	Fatalities	0	Impact Type	Other, Explain in Narrative	Lighting	Daylight
	Form s/l	L	Time	17:06:00	Injuries	1	NonVeh. Type	Pedestrian	Weather	Clear
	On St.	13TH ST			Dir.Fmlnt	N	Veh1Dir/Mvnt	N / Straight Ahead		
	Cross St.	MAIN ST			Dist.Fmlnt	225				
HSMV#	82288913									
	Node	11_8490	Date	07/17/2013	Fatalities	0	Impact Type	Other, Explain in Narrative	Lighting	Daylight
	Form s/l	L	Time	13:00:00	Injuries	0	NonVeh. Type	Motor Vehicle in Transport	Weather	Clear
	On St.	MT HOMER RD			Dir.Fmlnt	N	Veh1Dir/Mvnt	N / Making U-Turn		
	Cross St.	HUFFSTETLER DR			Dist.Fmlnt	20				









Non-Signalized Location/Inters

Records Date Range: 01/06/2010 to 01/16/2014
 Requested Date Range: 1/1/2010 to 1/17/2014

HSMV#	83308514									
	Node	11_83	Date	07/16/2013	Fatalities	0	Impact Type	Other, Explain in Narrative	Lighting	Daylight
	Form s/l	L	Time	16:40:00	Injuries	1	NonVeh. Type	Pedalcycle	Weather	Cloudy
	On St.	WOODCREST WAY			Dir.Fmlnt	No Data	Veh1Dir/Mvnt	N / Straight Ahead		
	Cross St.	SARAHS PL			Dist.Fmlnt	0				
HSMV#	83036058									
	Node	PK_000PP	Date	07/16/2013	Fatalities	0	Impact Type	Rear to Side	Lighting	Daylight
	Form s/l	L	Time	09:16:00	Injuries	0	NonVeh. Type	Pedestrian	Weather	Clear
	On St.	411 WOODWARD AVEE			Dir.Fmlnt	No Data	Veh1Dir/Mvnt	N / Backing		
	Cross St.				Dist.Fmlnt	0				
HSMV#	83960344									
	Node	11_1655	Date	07/11/2013	Fatalities	0	Impact Type	Other, Explain in Narrative	Lighting	Daylight
	Form s/l	L	Time	13:45:00	Injuries	1	NonVeh. Type	Pedestrian	Weather	Clear
	On St.	BLVDOXAM AVEE			Dir.Fmlnt	No Data	Veh1Dir/Mvnt	S / Straight Ahead		
	Cross St.	MAGNOLIA ST			Dist.Fmlnt	0				
HSMV#	82892594									
	Node	PK_000PP	Date	07/10/2013	Fatalities	0	Impact Type	Rear to Side	Lighting	Daylight
	Form s/l	L	Time	15:10:00	Injuries	0	NonVeh. Type	Motor Vehicle in Transport	Weather	Cloudy
	On St.	15855 SR 50			Dir.Fmlnt	E	Veh1Dir/Mvnt	N / Backing		
	Cross St.	GREATER HILLS BLVDVD			Dist.Fmlnt	0	Veh2Dir/Mvnt	W / Parked		
HSMV#	83851568									
	Node	PK_000PP	Date	07/08/2013	Fatalities	0	Impact Type	Other, Explain in Narrative	Lighting	Daylight
	Form s/l	L	Time	19:33:00	Injuries	1	NonVeh. Type	Pedestrian	Weather	Clear
	On St.	PARKING LOT OF RACE TRAC			Dir.Fmlnt	S	Veh1Dir/Mvnt	E / Other, Explain in Narrative		
	Cross St.	CR25			Dist.Fmlnt	20				
HSMV#	83306578									
	Node	11_11699	Date	07/04/2013	Fatalities	0	Impact Type	Other, Explain in Narrative	Lighting	Dark-Not Lighted
	Form s/l	L	Time	21:28:00	Injuries	1	NonVeh. Type	Pedestrian	Weather	Cloudy
	On St.	SR 19			Dir.Fmlnt	S	Veh1Dir/Mvnt	N / Straight Ahead		
	Cross St.	FIFTH ST			Dist.Fmlnt	10				
HSMV#	83294372									
	Node	11_195	Date	07/01/2013	Fatalities	0	Impact Type	Angle	Lighting	Daylight
	Form s/l	L	Time	11:56:00	Injuries	0	NonVeh. Type	Pedalcycle	Weather	Cloudy
	On St.	US 27			Dir.Fmlnt	No Data	Veh1Dir/Mvnt	W / Turning Right		
	Cross St.	NELSON PARK DR			Dist.Fmlnt	0				
HSMV#	83293846									
	Node	11_2371	Date	06/17/2013	Fatalities	0	Impact Type	Angle	Lighting	Dark-Not Lighted
	Form s/l	L	Time	22:17:00	Injuries	0	NonVeh. Type	Pedalcycle	Weather	Cloudy
	On St.	CITRUS TOWER BLVDVD			Dir.Fmlnt	No Data	Veh1Dir/Mvnt	E / Straight Ahead		
	Cross St.	MOHAWK RD			Dist.Fmlnt	0				









Non-Signalized Location/Inters

Records Date Range: 01/06/2010 to 01/16/2014
 Requested Date Range: 1/1/2010 to 1/17/2014

HSMV#	83286059									
	Node	11_4817	Date	06/14/2013	Fatalities	0	Impact Type	Other, Explain in Narrative	Lighting	Dark-Not Lighted
	Form s/l	L	Time	21:13:00	Injuries	1	NonVeh. Type	Pedestrian	Weather	Clear
	On St.	COUNTY ROAD 48	Dir.Fmlnt	W	Veh1Dir/Mvnt	W	/ Straight Ahead			
	Cross St.	PALM DR	Dist.Fmlnt	0						
HSMV#	83960277									
	Node	PK_000PP	Date	06/13/2013	Fatalities	0	Impact Type	Other, Explain in Narrative	Lighting	Dark-Lighted
	Form s/l	L	Time	22:13:00	Injuries	1	NonVeh. Type	Motor Vehicle in Transport	Weather	Clear
	On St.	1063 DESOTO ST	Dir.Fmlnt	No Data	Veh1Dir/Mvnt	U	/ Backing			
	Cross St.	11TH ST	Dist.Fmlnt	0						
HSMV#	83035049									
	Node	11_10902	Date	06/11/2013	Fatalities	0	Impact Type	Angle	Lighting	Daylight
	Form s/l	L	Time	07:10:00	Injuries	1	NonVeh. Type	Motor Vehicle in Transport	Weather	Clear
	On St.	19A	Dir.Fmlnt	No Data	Veh1Dir/Mvnt	S	/ Turning Left			
	Cross St.		Dist.Fmlnt	0						
HSMV#	83960258									
	Node	11_929	Date	06/05/2013	Fatalities	0	Impact Type	Angle	Lighting	Dark-Lighted
	Form s/l	U	Time	23:31:00	Injuries	1	NonVeh. Type	Pedalcycle	Weather	Clear
	On St.	LEGENDARY BLVDVD	Dir.Fmlnt	S	Veh1Dir/Mvnt	U	/ Turning Left			
	Cross St.	GREYSTONE DR	Dist.Fmlnt	0						
HSMV#	83960232									
	Node	11_2260	Date	05/27/2013	Fatalities	0	Impact Type	Other, Explain in Narrative	Lighting	Daylight
	Form s/l	L	Time	18:42:00	Injuries	0	NonVeh. Type	Pedalcycle	Weather	Clear
	On St.	HUNT ST	Dir.Fmlnt	W	Veh1Dir/Mvnt	U	/ Straight Ahead			
	Cross St.	DISSTON AVE	Dist.Fmlnt	500						
HSMV#	83035432									
	Node	PK_000PP	Date	05/24/2013	Fatalities	0	Impact Type	Other, Explain in Narrative	Lighting	Dark-Not Lighted
	Form s/l	L	Time	23:57:00	Injuries	0	NonVeh. Type	Pedestrian	Weather	Clear
	On St.	113 KENSINGTON ST PARKING LOT OF GI	Dir.Fmlnt	No Data	Veh1Dir/Mvnt	O	/ Turning Left			
	Cross St.		Dist.Fmlnt	0						
HSMV#	83960215									
	Node	11_1879	Date	05/20/2013	Fatalities	0	Impact Type	Other, Explain in Narrative	Lighting	Daylight
	Form s/l	L	Time	14:00:00	Injuries	0	NonVeh. Type	Pedestrian	Weather	Clear
	On St.	OAKLEY SEAVER BLVDVD	Dir.Fmlnt	E	Veh1Dir/Mvnt	U	/ Turning Right			
	Cross St.	CITRUS TOWER BLVDVD	Dist.Fmlnt	2						
HSMV#	81973598									
	Node	11_11026	Date	05/17/2013	Fatalities	0	Impact Type	Sideswipe, same direction	Lighting	Dark-Not Lighted
	Form s/l	L	Time	05:30:00	Injuries	1	NonVeh. Type	Pedalcycle	Weather	Clear
	On St.	CIR 44	Dir.Fmlnt	E	Veh1Dir/Mvnt	W	/ Straight Ahead			
	Cross St.	HARBOR SHORES RD	Dist.Fmlnt	0						









Non-Signalized Location/Inters

Records Date Range: 01/06/2010 to 01/16/2014
 Requested Date Range: 1/1/2010 to 1/17/2014

HSMV#	82231585									
	Node	11_2527	Date	05/12/2013	Fatalities	0	Impact Type	Angle	Lighting	Dark-Lighted
	Form s/l	U	Time	20:38:00	Injuries	1	NonVeh. Type	Pedalcycle	Weather	Clear
	On St.	SR 50			Dir.Fmlnt	No Data	Veh1Dir/Mvnt	E / Straight Ahead		
	Cross St.	ATLANTIC AVEE			Dist.Fmlnt	0				
HSMV#	83452570									
	Node	11_8763	Date	05/12/2013	Fatalities	0	Impact Type	Unknown	Lighting	Dark-Not Lighted
	Form s/l	L	Time	20:38:00	Injuries	1	NonVeh. Type	Pedestrian	Weather	Clear
	On St.	GRIFFIN RD			Dir.Fmlnt	E	Veh1Dir/Mvnt	W / Straight Ahead		
	Cross St.	PAMELA ST			Dist.Fmlnt	25				
HSMV#	83308490									
	Node	11_2040	Date	05/09/2013	Fatalities	0	Impact Type	Other, Explain in Narrative	Lighting	Daylight
	Form s/l	L	Time	08:07:00	Injuries	1	NonVeh. Type	Pedestrian	Weather	Clear
	On St.	DIVISION ST			Dir.Fmlnt	S	Veh1Dir/Mvnt	S / Backing		
	Cross St.	CENTER AVEE			Dist.Fmlnt	200				
HSMV#	83452521									
	Node	PK_000PP	Date	04/26/2013	Fatalities	0	Impact Type	Unknown	Lighting	Daylight
	Form s/l	S	Time	18:30:00	Injuries	0	NonVeh. Type	Pedestrian	Weather	Clear
	On St.	10601 US 441			Dir.Fmlnt	No Data	Veh1Dir/Mvnt	W / Turning Left		
	Cross St.				Dist.Fmlnt	0				
HSMV#	83586302									
	Node	11_2731	Date	04/22/2013	Fatalities	0	Impact Type	Other, Explain in Narrative	Lighting	Daylight
	Form s/l	L	Time	15:59:00	Injuries	1	NonVeh. Type	Pedestrian	Weather	Cloudy
	On St.	US 27			Dir.Fmlnt	No Data	Veh1Dir/Mvnt	N / Straight Ahead		
	Cross St.	WASHINGTON AVE			Dist.Fmlnt	0				
HSMV#	83272889									
	Node	11_9865	Date	04/20/2013	Fatalities	0	Impact Type	Other, Explain in Narrative	Lighting	Dusk
	Form s/l	L	Time	20:18:00	Injuries	0	NonVeh. Type	Pedestrian	Weather	Clear
	On St.	LAYTON RD			Dir.Fmlnt	N	Veh1Dir/Mvnt	E / Straight Ahead		
	Cross St.	LAYTON RD			Dist.Fmlnt	10				
HSMV#	83310280									
	Node	11_1166	Date	04/14/2013	Fatalities	0	Impact Type	Other, Explain in Narrative	Lighting	Daylight
	Form s/l	L	Time	17:30:00	Injuries	1	NonVeh. Type	Pedestrian	Weather	Clear
	On St.	MOONFLOWER CT			Dir.Fmlnt	S	Veh1Dir/Mvnt	N / Straight Ahead		
	Cross St.	CHAPELLE CT			Dist.Fmlnt	15				
HSMV#	83306627									
	Node	11_4920	Date	04/13/2013	Fatalities	0	Impact Type	Other, Explain in Narrative	Lighting	Daylight
	Form s/l	L	Time	13:13:00	Injuries	1	NonVeh. Type	Pedalcycle	Weather	Cloudy
	On St.	CR448			Dir.Fmlnt	No Data	Veh1Dir/Mvnt	W / Turning Left		
	Cross St.	GRAND OAK LN			Dist.Fmlnt	0				









Non-Signalized Location/Inters

Records Date Range: 01/06/2010 to 01/16/2014
 Requested Date Range: 1/1/2010 to 1/17/2014

HSMV#	83452483									
	Node	11_11264	Date	04/12/2013	Fatalities	0	Impact Type	Other, Explain in Narrative	Lighting	Dark-Lighted
	Form s/l	L	Time	20:40:00	Injuries	1	NonVeh. Type	Pedestrian	Weather	Rain
	On St.	CITRUS BLVD			Dir.Fmlnt	No Data	Veh1Dir/Mvnt	N / Turning Left		
	Cross St.	SHORE DR			Dist.Fmlnt	0				
HSMV#	83851179									
	Node	11_12062	Date	04/11/2013	Fatalities	0	Impact Type	Front to Rear	Lighting	Daylight
	Form s/l	L	Time	16:20:00	Injuries	1	NonVeh. Type	Motor Vehicle in Transport	Weather	Clear
	On St.	GRIFFINVIEW DRIVE			Dir.Fmlnt	N	Veh1Dir/Mvnt	E / Straight Ahead		
	Cross St.				Dist.Fmlnt	0				
HSMV#	83960019									
	Node	PK_000PP	Date	04/06/2013	Fatalities	0	Impact Type	Angle	Lighting	Daylight
	Form s/l	L	Time	16:42:00	Injuries	1	NonVeh. Type	Overturn/Rollover	Weather	Clear
	On St.	3699 PEACEFUL VALLEY DR			Dir.Fmlnt	No Data	Veh1Dir/Mvnt	E / Straight Ahead		
	Cross St.				Dist.Fmlnt	0				
HSMV#	83851141									
	Node	PK_000PP	Date	04/04/2013	Fatalities	0	Impact Type	Other, Explain in Narrative	Lighting	Daylight
	Form s/l	S	Time	14:54:00	Injuries	0	NonVeh. Type	Pedestrian	Weather	Cloudy
	On St.	492 HWY 27441PARKING LOT			Dir.Fmlnt	N	Veh1Dir/Mvnt	S / Turning Left		
	Cross St.				Dist.Fmlnt	0				
HSMV#	83910068									
	Node	11_6210	Date	04/04/2013	Fatalities	0	Impact Type	Front to Front	Lighting	Dark-Lighted
	Form s/l	L	Time	21:45:00	Injuries	0	NonVeh. Type	Pedalcycle	Weather	Clear
	On St.	5TH AVE			Dir.Fmlnt	W	Veh1Dir/Mvnt	E / Unknown		
	Cross St.	ROSSITER ST			Dist.Fmlnt	50	Veh2Dir/Mvnt	W / Parked		
HSMV#	83452438									
	Node	PK_000PP	Date	03/27/2013	Fatalities	0	Impact Type	Other, Explain in Narrative	Lighting	Daylight
	Form s/l	L	Time	18:05:00	Injuries	1	NonVeh. Type	Pedestrian	Weather	Clear
	On St.	802 BEECHER ST			Dir.Fmlnt	No Data	Veh1Dir/Mvnt	E / Straight Ahead		
	Cross St.				Dist.Fmlnt	0				
HSMV#	82142451									
	Node	DATA_ENTRY	Date	03/25/2013	Fatalities	0	Impact Type	Other, Explain in Narrative	Lighting	Daylight
	Form s/l	L	Time	04:50:00	Injuries	0	NonVeh. Type	Pedestrian	Weather	Clear
	On St.	STATE ROAD			Dir.Fmlnt	No Data	Veh1Dir/Mvnt	S / Straight Ahead		
	Cross St.				Dist.Fmlnt	0				
HSMV#	82176523									
	Node	DATA_ENTRY	Date	03/19/2013	Fatalities	0	Impact Type	Front to Rear	Lighting	Dark-Not Lighted
	Form s/l	L	Time	06:37:00	Injuries	1	NonVeh. Type	Pedalcycle	Weather	Fog, Smog, Smoke
	On St.	A			Dir.Fmlnt	W	Veh1Dir/Mvnt	W / Other, Explain in Narrative		
	Cross St.	MICRO RACETRACK RD			Dist.Fmlnt	500				









Non-Signalized Location/Inters

Records Date Range: 01/06/2010 to 01/16/2014
 Requested Date Range: 1/1/2010 to 1/17/2014

HSMV#	83910041									
	Node	PK_000PP	Date	03/18/2013	Fatalities	0	Impact Type	Sideswipe, same direction	Lighting	Daylight
	Form s/l	L	Time	13:51:00	Injuries	0	NonVeh. Type	Parked Motor Vehicle	Weather	Cloudy
	On St.	17030 US 441			Dir.FmlInt	No Data	Veh1Dir/Mvnt	E / Straight Ahead		
	Cross St.				Dist.FmlInt	0	Veh2Dir/Mvnt	E / Parked		
HSMV#	10122533									
	Node	DATA_ENTRY	Date	03/15/2013	Fatalities	0	Impact Type	Other, Explain in Narrative	Lighting	Daylight
	Form s/l	L	Time	18:20:00	Injuries	0	NonVeh. Type	Pedalcycle	Weather	Clear
	On St.	HWT 441			Dir.FmlInt	No Data	Veh1Dir/Mvnt	N / Straight Ahead		
	Cross St.	SR 19			Dist.FmlInt	0				
HSMV#	82176521									
	Node	11_10790	Date	03/12/2013	Fatalities	0	Impact Type	Angle	Lighting	Daylight
	Form s/l	L	Time	10:35:00	Injuries	1	NonVeh. Type	Pedalcycle	Weather	Clear
	On St.	SR 25			Dir.FmlInt	No Data	Veh1Dir/Mvnt	S / Straight Ahead		
	Cross St.	25A			Dist.FmlInt	0				
HSMV#	83452387									
	Node	PK_000PP	Date	03/12/2013	Fatalities	0	Impact Type	Angle	Lighting	Daylight
	Form s/l	S	Time	16:28:00	Injuries	0	NonVeh. Type	Pedestrian	Weather	Clear
	On St.	27405 US HWY 27			Dir.FmlInt	No Data	Veh1Dir/Mvnt	E / Turning Left		
	Cross St.				Dist.FmlInt	0				
HSMV#	82176517									
	Node	PK_000PP	Date	03/08/2013	Fatalities	0	Impact Type	Other, Explain in Narrative	Lighting	Daylight
	Form s/l	L	Time	16:45:00	Injuries	0	NonVeh. Type	Pedestrian	Weather	Clear
	On St.	WALMART PARKING LOT RD 13 14			Dir.FmlInt	No Data	Veh1Dir/Mvnt	W / Turning Left		
	Cross St.				Dist.FmlInt	0				
HSMV#	10122531									
	Node	11_6535	Date	03/08/2013	Fatalities	0	Impact Type	Other, Explain in Narrative	Lighting	Dark-Not Lighted
	Form s/l	L	Time	02:04:00	Injuries	1	NonVeh. Type	Pedestrian	Weather	Clear
	On St.	ALFRED ST OLD HWY 441			Dir.FmlInt	W	Veh1Dir/Mvnt	W / Straight Ahead		
	Cross St.	SUWANEE PLACE			Dist.FmlInt	200				
HSMV#	83851091									
	Node	11_12903	Date	03/02/2013	Fatalities	0	Impact Type	Other, Explain in Narrative	Lighting	Daylight
	Form s/l	L	Time	00:00:00	Injuries	0	NonVeh. Type	Pedestrian	Weather	Clear
	On St.	DEL MAR DR			Dir.FmlInt	E	Veh1Dir/Mvnt	W / Straight Ahead		
	Cross St.	GRANADA CT			Dist.FmlInt	100				
HSMV#	83452355									
	Node	PK_000PP	Date	03/01/2013	Fatalities	0	Impact Type	Other, Explain in Narrative	Lighting	Daylight
	Form s/l	L	Time	13:51:00	Injuries	1	NonVeh. Type	Pedestrian	Weather	Clear
	On St.	602 BOYLE ST			Dir.FmlInt	No Data	Veh1Dir/Mvnt	S / Backing		
	Cross St.	PRIVATE PROPERTY			Dist.FmlInt	0				









Non-Signalized Location/Inters

Records Date Range: 01/06/2010 to 01/16/2014
 Requested Date Range: 1/1/2010 to 1/17/2014

HSMV#	83452346									
	Node	11_8836	Date	02/26/2013	Fatalities	0	Impact Type	Front to Rear	Lighting	Daylight
	Form s/l	L	Time	12:13:00	Injuries	7	NonVeh. Type	Motor Vehicle in Transport	Weather	Rain
	On St.	US 441			Dir.Fmlnt	S	Veh1Dir/Mvnt	S / Slowing		
	Cross St.	PROFESSIONAL DR			Dist.Fmlnt	50	Veh2Dir/Mvnt	S / Stopped in Traffic		
HSMV#	83194940									
	Node	PK_000PP	Date	02/23/2013	Fatalities	0	Impact Type	Rear to Rear	Lighting	Daylight
	Form s/l	L	Time	17:36:00	Injuries	2	NonVeh. Type	Pedestrian	Weather	Clear
	On St.	13900 CIR 455 PUBLIX PARKING LOT			Dir.Fmlnt	N	Veh1Dir/Mvnt	E / Backing		
	Cross St.	SR50			Dist.Fmlnt	1000	Veh2Dir/Mvnt	E / Parked		
HSMV#	83851090									
	Node	11_12322	Date	02/21/2013	Fatalities	0	Impact Type	Angle	Lighting	Daylight
	Form s/l	L	Time	00:00:00	Injuries	2	NonVeh. Type	Pedalcycle	Weather	Cloudy
	On St.	US HWY 27/441			Dir.Fmlnt	N	Veh1Dir/Mvnt	W / Turning Left		
	Cross St.	W. HERMOSA ST			Dist.Fmlnt	0				
HSMV#	83452327									
	Node	DATA_ENTRY	Date	02/19/2013	Fatalities	0	Impact Type	Unknown	Lighting	Daylight
	Form s/l	L	Time	08:48:00	Injuries	1	NonVeh. Type	Pedestrian	Weather	Clear
	On St.	RED RAIDER RD			Dir.Fmlnt	S	Veh1Dir/Mvnt	S / Straight Ahead		
	Cross St.	CR 44A			Dist.Fmlnt	231				
HSMV#	83452328									
	Node	PK_000PP	Date	02/19/2013	Fatalities	0	Impact Type	Front to Rear	Lighting	Daylight
	Form s/l	L	Time	14:26:00	Injuries	1	NonVeh. Type	Parked Motor Vehicle	Weather	Clear
	On St.	2229 SOUTH ST			Dir.Fmlnt	No Data	Veh1Dir/Mvnt	W / Backing		
	Cross St.				Dist.Fmlnt	0	Veh2Dir/Mvnt	E / Parked		
HSMV#	82142434									
	Node	11_2140	Date	02/15/2013	Fatalities	0	Impact Type	Other, Explain in Narrative	Lighting	Daylight
	Form s/l	L	Time	11:48:00	Injuries	1	NonVeh. Type	Pedalcycle	Weather	Clear
	On St.	SR 50			Dir.Fmlnt	No Data	Veh1Dir/Mvnt	N / Turning Right		
	Cross St.	GADSON ST			Dist.Fmlnt	0				
HSMV#	83285999									
	Node	11_8319	Date	02/12/2013	Fatalities	0	Impact Type	Other, Explain in Narrative	Lighting	Daylight
	Form s/l	L	Time	18:05:00	Injuries	1	NonVeh. Type	Pedestrian	Weather	Clear
	On St.	32405 BEACH PARK RD			Dir.Fmlnt	S	Veh1Dir/Mvnt	E / Backing		
	Cross St.	US HWY 441			Dist.Fmlnt	200				
HSMV#	80534959									
	Node	11_2244	Date	02/09/2013	Fatalities	0	Impact Type	Front to Rear	Lighting	Dawn
	Form s/l	L	Time	06:46:00	Injuries	0	NonVeh. Type	Motor Vehicle in Transport	Weather	Clear
	On St.	NORTHRIDGE BLVD			Dir.Fmlnt	No Data	Veh1Dir/Mvnt	E / Straight Ahead		
	Cross St.	CASCADE FALLS DR			Dist.Fmlnt	0	Veh2Dir/Mvnt	E / Stopped in Traffic		









Non-Signalized Location/Inters

Records Date Range: 01/06/2010 to 01/16/2014
 Requested Date Range: 1/1/2010 to 1/17/2014

HSMV#	80535070									
	Node	11_1624	Date	02/01/2013	Fatalities	0	Impact Type	Angle	Lighting	Dark-Lighted
	Form s/l	L	Time	18:50:00	Injuries	1	NonVeh. Type	Pedalcycle	Weather	Clear
	On St.	MINNEHAHA AVE			Dir.Fmlnt	E	Veh1Dir/Mvnt	E / Unknown		
	Cross St.	VIRGINIA AVE			Dist.Fmlnt	0				
HSMV#	82176493									
	Node	PK_000PP	Date	02/01/2013	Fatalities	0	Impact Type	Unknown	Lighting	Daylight
	Form s/l	L	Time	14:00:00	Injuries	0	NonVeh. Type	Pedestrian	Weather	Clear
	On St.	2501 IN THE WAL MART PARKING LOT N C			Dir.Fmlnt	No Data	Veh1Dir/Mvnt	E / Straight Ahead		
	Cross St.				Dist.Fmlnt	0				
HSMV#	83452269									
	Node	11_8930	Date	02/01/2013	Fatalities	0	Impact Type	Other, Explain in Narrative	Lighting	Daylight
	Form s/l	L	Time	07:52:00	Injuries	1	NonVeh. Type	Pedestrian	Weather	Clear
	On St.	US 441			Dir.Fmlnt	No Data	Veh1Dir/Mvnt	E / Turning Left		
	Cross St.	NORTH SHORE DR			Dist.Fmlnt	0				
HSMV#	80534946									
	Node	11_N005	Date	01/29/2013	Fatalities	0	Impact Type	Front to Rear	Lighting	Dark-Lighted
	Form s/l	L	Time	05:55:00	Injuries	1	NonVeh. Type	Pedalcycle	Weather	Fog, Smog, Smoke
	On St.	NORTH HANCOCK ROAD			Dir.Fmlnt	No Data	Veh1Dir/Mvnt	S / Straight Ahead		
	Cross St.				Dist.Fmlnt	0				
HSMV#	83851045									
	Node	PK_000PP	Date	01/28/2013	Fatalities	0	Impact Type	Other, Explain in Narrative	Lighting	Daylight
	Form s/l	L	Time	00:00:00	Injuries	0	NonVeh. Type	Motor Vehicle in Transport	Weather	Clear
	On St.	944 BICHARA BLVDVD PARKING LOT			Dir.Fmlnt	N	Veh1Dir/Mvnt	E / Turning Left		
	Cross St.				Dist.Fmlnt	0				
HSMV#	80535062									
	Node	11_2309	Date	01/24/2013	Fatalities	0	Impact Type	Angle	Lighting	Dusk
	Form s/l	L	Time	18:15:00	Injuries	1	NonVeh. Type	Pedalcycle	Weather	Clear
	On St.	NORTHRIDGE BLVDVD			Dir.Fmlnt	W	Veh1Dir/Mvnt	W / Straight Ahead		
	Cross St.	SKYRIDGE RD			Dist.Fmlnt	0				
HSMV#	83272868									
	Node	11_9571	Date	01/17/2013	Fatalities	0	Impact Type	Angle	Lighting	Dusk
	Form s/l	L	Time	17:23:00	Injuries	0	NonVeh. Type	Pedalcycle	Weather	Clear
	On St.	TREADWAY SCHOOL RD			Dir.Fmlnt	No Data	Veh1Dir/Mvnt	E / Straight Ahead		
	Cross St.	LEE AVEE			Dist.Fmlnt	0				
HSMV#	82231570									
	Node	11_2895	Date	01/16/2013	Fatalities	0	Impact Type	Rear to Side	Lighting	Daylight
	Form s/l	L	Time	15:25:00	Injuries	2	NonVeh. Type	Pedestrian	Weather	Clear
	On St.	807 VINE STREET			Dir.Fmlnt	No Data	Veh1Dir/Mvnt	W / Backing		
	Cross St.				Dist.Fmlnt	0				









Non-Signalized Location/Inters

Records Date Range: 01/06/2010 to 01/16/2014
 Requested Date Range: 1/1/2010 to 1/17/2014

HSMV#	75152095									
	Node	11_6231	Date	01/10/2013	Fatalities	0	Impact Type	Other, Explain in Narrative	Lighting	Dark-Lighted
	Form s/l	U	Time	18:12:00	Injuries	1	NonVeh. Type	Pedestrian	Weather	Clear
	On St.	5TH AVEE			Dir.Fmlnt	S	Veh1Dir/Mvnt	W / Straight Ahead		
	Cross St.	BAKER ST			Dist.Fmlnt	5				
HSMV#	75151356									
	Node	PK_000PP	Date	01/04/2013	Fatalities	0	Impact Type	Sideswipe, Opposite Direc	Lighting	Daylight
	Form s/l	L	Time	16:30:00	Injuries	0	NonVeh. Type	Motor Vehicle in Transport	Weather	Rain
	On St.	17030 US 441			Dir.Fmlnt	No Data	Veh1Dir/Mvnt	E / Backing		
	Cross St.				Dist.Fmlnt	0	Veh2Dir/Mvnt	W / Parked		
HSMV#	82231567									
	Node	11_2873	Date	12/27/2012	Fatalities	0	Impact Type	Other, Explain in Narrative	Lighting	Dark-Lighted
	Form s/l	L	Time	17:50:00	Injuries	2	NonVeh. Type	Pedestrian	Weather	Clear
	On St.	SR 50			Dir.Fmlnt	No Data	Veh1Dir/Mvnt	S / Turning Right		
	Cross St.	NORTH BAY LAKE RD			Dist.Fmlnt	0				
HSMV#	10118399									
	Node	PK_000PP	Date	12/26/2012	Fatalities	0	Impact Type	Other, Explain in Narrative	Lighting	Daylight
	Form s/l	L	Time	16:51:00	Injuries	0	NonVeh. Type	Pedestrian	Weather	Clear
	On St.	100 EAST RUBY ST			Dir.Fmlnt	No Data	Veh1Dir/Mvnt	N / Backing		
	Cross St.	PARKING LOT			Dist.Fmlnt	0				
HSMV#	83234340									
	Node	11_5810	Date	12/26/2012	Fatalities	0	Impact Type	Front to Rear	Lighting	Dark-Not Lighted
	Form s/l	L	Time	19:00:00	Injuries	1	NonVeh. Type	Pedalcycle	Weather	Clear
	On St.	CIR 435			Dir.Fmlnt	N	Veh1Dir/Mvnt	S / Straight Ahead		
	Cross St.	LIDO AVEE			Dist.Fmlnt	100				
HSMV#	75152353									
	Node	PK_000PP	Date	12/22/2012	Fatalities	0	Impact Type	Rear to Rear	Lighting	Dark-Lighted
	Form s/l	L	Time	20:34:00	Injuries	0	NonVeh. Type	Motor Vehicle in Transport	Weather	Clear
	On St.	17258 US 441			Dir.Fmlnt	No Data	Veh1Dir/Mvnt	S / Backing		
	Cross St.				Dist.Fmlnt	0	Veh2Dir/Mvnt	S / Parked		
HSMV#	83034851									
	Node	11_10636	Date	12/16/2012	Fatalities	0	Impact Type	Sideswipe, Opposite Direc	Lighting	Dark-Lighted
	Form s/l	L	Time	00:00:00	Injuries	0	NonVeh. Type	Pedalcycle	Weather	Clear
	On St.	SR 19			Dir.Fmlnt	N	Veh1Dir/Mvnt	S / Turning Right		
	Cross St.	W LAUREL OAK DR			Dist.Fmlnt	0				
HSMV#	83452116									
	Node	11_8763	Date	12/12/2012	Fatalities	0	Impact Type	No Data	Lighting	Daylight
	Form s/l	L	Time	14:16:00	Injuries	0	NonVeh. Type	Pedestrian	Weather	Rain
	On St.	CIR 44A			Dir.Fmlnt	W	Veh1Dir/Mvnt	E / Slowing		
	Cross St.	PAMELA ST			Dist.Fmlnt	200				









Non-Signalized Location/Inters

Records Date Range: 01/06/2010 to 01/16/2014
 Requested Date Range: 1/1/2010 to 1/17/2014

HSMV#	80534894									
	Node	11_2477	Date	12/10/2012	Fatalities	0	Impact Type	Angle	Lighting	Daylight
	Form s/l	L	Time	14:05:00	Injuries	1	NonVeh. Type	Pedalcycle	Weather	Cloudy
	On St.	OLD HWY 50			Dir.Fmlnt	No Data	Veh1Dir/Mvnt	U / Turning Right		
	Cross St.	BALBOA BLVDVD			Dist.Fmlnt	0				
HSMV#	82176471									
	Node	11_10439	Date	12/06/2012	Fatalities	0	Impact Type	Other, Explain in Narrative	Lighting	Daylight
	Form s/l	L	Time	08:12:00	Injuries	0	NonVeh. Type	Pedalcycle	Weather	Clear
	On St.	CIR 468			Dir.Fmlnt	No Data	Veh1Dir/Mvnt	S / Turning Right		
	Cross St.	BERKMAN ST			Dist.Fmlnt	0				
HSMV#	83034813									
	Node	11_8713	Date	12/06/2012	Fatalities	0	Impact Type	Angle	Lighting	Daylight
	Form s/l	L	Time	00:00:00	Injuries	1	NonVeh. Type	Pedestrian	Weather	Clear
	On St.	BAY ST. (SR. 19)			Dir.Fmlnt	N	Veh1Dir/Mvnt	N / Turning Left		
	Cross St.				Dist.Fmlnt	0				
HSMV#	83034596									
	Node	11_10701	Date	12/03/2012	Fatalities	0	Impact Type	Other, Explain in Narrative	Lighting	Dark-Lighted
	Form s/l	L	Time	00:00:00	Injuries	0	NonVeh. Type	Pedestrian	Weather	Clear
	On St.	JULES CT			Dir.Fmlnt	N	Veh1Dir/Mvnt	N / Backing		
	Cross St.				Dist.Fmlnt	0				
HSMV#	83452073									
	Node	11_6557	Date	12/03/2012	Fatalities	0	Impact Type	Other, Explain in Narrative	Lighting	Dark-Lighted
	Form s/l	L	Time	08:57:00	Injuries	0	NonVeh. Type	Pedestrian	Weather	Clear
	On St.	SOUTH ST			Dir.Fmlnt	W	Veh1Dir/Mvnt	W / Straight Ahead		
	Cross St.	FLORIDA AVEE			Dist.Fmlnt	150				
HSMV#	80534910									
	Node	11_1456	Date	12/02/2012	Fatalities	0	Impact Type	Front to Rear	Lighting	Dark-Lighted
	Form s/l	L	Time	01:28:00	Injuries	0	NonVeh. Type	Pedestrian	Weather	Clear
	On St.	LAKESHORE DR			Dir.Fmlnt	N	Veh1Dir/Mvnt	N / Straight Ahead		
	Cross St.	BROGDON DR			Dist.Fmlnt	500				
HSMV#	83452056									
	Node	PK_000PP	Date	11/27/2012	Fatalities	0	Impact Type	Sideswipe, Opposite Direc	Lighting	Daylight
	Form s/l	S	Time	14:33:00	Injuries	0	NonVeh. Type	Parked Motor Vehicle	Weather	Clear
	On St.	3330 W MAIN ST			Dir.Fmlnt	No Data	Veh1Dir/Mvnt	O / Backing		
	Cross St.	PARKING LOT			Dist.Fmlnt	0				
HSMV#	83586137									
	Node	11_10574	Date	11/27/2012	Fatalities	0	Impact Type	Sideswipe, same direction	Lighting	Dusk
	Form s/l	S	Time	06:36:00	Injuries	0	NonVeh. Type	Pedestrian	Weather	Clear
	On St.	TWIN PALMS RD			Dir.Fmlnt	W	Veh1Dir/Mvnt	W / Straight Ahead		
	Cross St.	CROSS ST			Dist.Fmlnt	200				









Non-Signalized Location/Inters

Records Date Range: 01/06/2010 to 01/16/2014
 Requested Date Range: 1/1/2010 to 1/17/2014

HSMV#	83194910									
	Node	11_1	Date	11/26/2012	Fatalities	1	Impact Type	Other, Explain in Narrative	Lighting	Dark-Not Lighted
	Form s/l	U	Time	21:00:00	Injuries	0	NonVeh. Type	Pedestrian	Weather	Clear
	On St.	US 192			Dir.Fmlnt	W	Veh1Dir/Mvnt	E / Straight Ahead		
	Cross St.	BALI BLVDVD			Dist.Fmlnt	500				
HSMV#	80534873									
	Node	11_1375	Date	11/25/2012	Fatalities	0	Impact Type	Other, Explain in Narrative	Lighting	Dark-Not Lighted
	Form s/l	L	Time	23:05:00	Injuries	1	NonVeh. Type	Pedalcycle	Weather	Clear
	On St.	HANCOCK ROAD			Dir.Fmlnt	N	Veh1Dir/Mvnt	S / Straight Ahead		
	Cross St.	GREATER PINES BLVD			Dist.Fmlnt	500				
HSMV#	83034231									
	Node	PK_000PP	Date	11/24/2012	Fatalities	0	Impact Type	Other, Explain in Narrative	Lighting	Dark-Lighted
	Form s/l	L	Time	00:00:00	Injuries	5	NonVeh. Type	Parked Motor Vehicle	Weather	Clear
	On St.	403 PLAZA DR			Dir.Fmlnt	N	Veh1Dir/Mvnt	U / Other, Explain in Narrative		
	Cross St.				Dist.Fmlnt	0	Veh2Dir/Mvnt	U / Parked		
HSMV#	83182098									
	Node	11_6841	Date	11/18/2012	Fatalities	0	Impact Type	Angle	Lighting	Daylight
	Form s/l	L	Time	17:02:00	Injuries	1	NonVeh. Type	Pedalcycle	Weather	Clear
	On St.	BAY RD			Dir.Fmlnt	No Data	Veh1Dir/Mvnt	N / Turning Left		
	Cross St.	CHESTNUT DR			Dist.Fmlnt	0				
HSMV#	82229294									
	Node	PK_000PP	Date	11/11/2012	Fatalities	0	Impact Type	Sideswipe, Opposite Direc	Lighting	Dark-Lighted
	Form s/l	L	Time	00:00:00	Injuries	0	NonVeh. Type	Parked Motor Vehicle	Weather	Clear
	On St.	824 HWY 466			Dir.Fmlnt	N	Veh1Dir/Mvnt	N / Turning Left		
	Cross St.				Dist.Fmlnt	0		Parked		
HSMV#	83034366									
	Node	11_9875	Date	11/08/2012	Fatalities	0	Impact Type	Other, Explain in Narrative	Lighting	Daylight
	Form s/l	L	Time	00:00:00	Injuries	0	NonVeh. Type	Pedalcycle	Weather	Clear
	On St.	MORIN ST			Dir.Fmlnt	N	Veh1Dir/Mvnt	E / Straight Ahead		
	Cross St.	WARD AVEE			Dist.Fmlnt	0				
HSMV#	83180766									
	Node	11_436	Date	11/04/2012	Fatalities	1	Impact Type	Front to Rear	Lighting	Dusk
	Form s/l	U	Time	17:53:00	Injuries	2	NonVeh. Type	Parked Motor Vehicle	Weather	Clear
	On St.	SR 33			Dir.Fmlnt	S	Veh1Dir/Mvnt	S / Stopped in Traffic		
	Cross St.	CR561			Dist.Fmlnt	20	Veh2Dir/Mvnt	S / Straight Ahead		
HSMV#	83034560									
	Node	11_10129	Date	10/31/2012	Fatalities	0	Impact Type	Sideswipe, same direction	Lighting	Daylight
	Form s/l	L	Time	00:00:00	Injuries	0	NonVeh. Type	Pedestrian	Weather	Clear
	On St.	KENSINGTON ST			Dir.Fmlnt	N	Veh1Dir/Mvnt	S / Straight Ahead		
	Cross St.	KENSINGTON ST. AND ORANGE AVE.			Dist.Fmlnt	0	Veh2Dir/Mvnt	S / Straight Ahead		









Non-Signalized Location/Inters

Records Date Range: 01/06/2010 to 01/16/2014
 Requested Date Range: 1/1/2010 to 1/17/2014

HSMV#	75152365									
	Node	11_8369	Date	10/30/2012	Fatalities	0	Impact Type	Front to Rear	Lighting	Daylight
	Form s/l	L	Time	13:45:00	Injuries	0	NonVeh. Type	Pedestrian	Weather	Clear
	On St.	US HWY 441			Dir.Fmlnt	N	Veh1Dir/Mvnt	N / Straight Ahead		
	Cross St.	SR 44			Dist.Fmlnt	150	Veh2Dir/Mvnt	N / Slowing		
HSMV#	83215640									
	Node	11_6666	Date	10/29/2012	Fatalities	0	Impact Type	Unknown	Lighting	Daylight
	Form s/l	L	Time	16:10:00	Injuries	1	NonVeh. Type	Pedestrian	Weather	Clear
	On St.	CIR 437			Dir.Fmlnt	No Data	Veh1Dir/Mvnt	N / Straight Ahead		
	Cross St.	CENTRAL AVEE			Dist.Fmlnt	0				
HSMV#	83229118									
	Node	11_10607	Date	10/28/2012	Fatalities	0	Impact Type	Other, Explain in Narrative	Lighting	Daylight
	Form s/l	L	Time	10:00:00	Injuries	1	NonVeh. Type	Pedestrian	Weather	Clear
	On St.	1350 MILLER BLVD			Dir.Fmlnt	S	Veh1Dir/Mvnt	E / Backing		
	Cross St.	MILLER BLVD			Dist.Fmlnt	150				
HSMV#	83159709									
	Node	11_3000	Date	10/27/2012	Fatalities	0	Impact Type	Sideswipe, same direction	Lighting	Dark-Lighted
	Form s/l	L	Time	23:43:00	Injuries	2	NonVeh. Type	Motor Vehicle in Transport	Weather	Clear
	On St.	US 27			Dir.Fmlnt	N	Veh1Dir/Mvnt	S / Straight Ahead		
	Cross St.	CR 561			Dist.Fmlnt	100	Veh2Dir/Mvnt	S / Other, Explain in Narrative		
HSMV#	83215636									
	Node	11_7242	Date	10/26/2012	Fatalities	0	Impact Type	Other, Explain in Narrative	Lighting	Daylight
	Form s/l	S	Time	14:35:00	Injuries	0	NonVeh. Type	Pedalcycle	Weather	Clear
	On St.	ORANGE AVE			Dir.Fmlnt	N	Veh1Dir/Mvnt	S / Straight Ahead		
	Cross St.	STATE ROAD 46			Dist.Fmlnt	0				
HSMV#	83035084									
	Node	11_9153	Date	10/25/2012	Fatalities	0	Impact Type	Other, Explain in Narrative	Lighting	Daylight
	Form s/l	L	Time	00:00:00	Injuries	0	NonVeh. Type	Parked Motor Vehicle	Weather	Cloudy
	On St.	QUAYLE AVE			Dir.Fmlnt	N		/		
	Cross St.				Dist.Fmlnt	0	Veh2Dir/Mvnt	E / Straight Ahead		
HSMV#	83159707									
	Node	11_3143	Date	10/20/2012	Fatalities	0	Impact Type	Other, Explain in Narrative	Lighting	Dark-Not Lighted
	Form s/l	L	Time	22:30:00	Injuries	0	NonVeh. Type	Pedestrian	Weather	Clear
	On St.	CR 561			Dir.Fmlnt	E	Veh1Dir/Mvnt	E / Straight Ahead		
	Cross St.	OKLAHOMA ST			Dist.Fmlnt	100				
HSMV#	83035154									
	Node	11_10115	Date	10/19/2012	Fatalities	0	Impact Type	Sideswipe, same direction	Lighting	Daylight
	Form s/l	L	Time	00:00:00	Injuries	1	NonVeh. Type	Motor Vehicle in Transport	Weather	Clear
	On St.	N. CENTER ST.			Dir.Fmlnt	N	Veh1Dir/Mvnt	E / Straight Ahead		
	Cross St.	ORANGE AVE			Dist.Fmlnt	0				









Non-Signalized Location/Inters

Records Date Range: 01/06/2010 to 01/16/2014
 Requested Date Range: 1/1/2010 to 1/17/2014

HSMV#	82159293									
	Node	DATA_ENTRY	Date	10/17/2012	Fatalities	0	Impact Type	Other, Explain in Narrative	Lighting	Daylight
	Form s/l	L	Time	00:00:00	Injuries	1	NonVeh. Type	Pedalcycle	Weather	Cloudy
	On St.	S.R. 19			Dir.Fmlnt	N	Veh1Dir/Mvnt	W / Turning Left		
	Cross St.				Dist.Fmlnt	0				
HSMV#	82218408									
	Node	11_7068	Date	10/12/2012	Fatalities	0	Impact Type	Angle	Lighting	Daylight
	Form s/l	S	Time	11:24:00	Injuries	0	NonVeh. Type	Pedalcycle	Weather	Clear
	On St.	LONE OAK DR			Dir.Fmlnt	No Data	Veh1Dir/Mvnt	E / Turning Right		
	Cross St.	MAHONEY AVEE			Dist.Fmlnt	0				
HSMV#	82229371									
	Node	11_12064	Date	10/11/2012	Fatalities	0	Impact Type	Sideswipe, Opposite Direc	Lighting	Daylight
	Form s/l	L	Time	00:00:00	Injuries	1	NonVeh. Type	Motor Vehicle in Transport	Weather	Clear
	On St.	GRIFFINVIEW DR			Dir.Fmlnt	N	Veh1Dir/Mvnt	E / Straight Ahead		
	Cross St.	IVANHOE CIR			Dist.Fmlnt	0				
HSMV#	83199705									
	Node	11_3422	Date	10/11/2012	Fatalities	0	Impact Type	Other, Explain in Narrative	Lighting	Daylight
	Form s/l	L	Time	16:32:00	Injuries	1	NonVeh. Type	Pedalcycle	Weather	Clear
	On St.	COUNTY ROAD 455			Dir.Fmlnt	W	Veh1Dir/Mvnt	W / Straight Ahead		
	Cross St.	VISTA VERDE DRIVE			Dist.Fmlnt	950				
HSMV#	82637177									
	Node	11_10217	Date	10/10/2012	Fatalities	0	Impact Type	Sideswipe, same direction	Lighting	Daylight
	Form s/l	L	Time	00:00:00	Injuries	1	NonVeh. Type	Pedestrian	Weather	Clear
	On St.	CARDINAL ST			Dir.Fmlnt	N	Veh1Dir/Mvnt	S / Turning Left		
	Cross St.	MCDONALD AVEE			Dist.Fmlnt	0				
HSMV#	82229382									
	Node	PK_000PP	Date	10/09/2012	Fatalities	0	Impact Type	Other, Explain in Narrative	Lighting	Daylight
	Form s/l	L	Time	00:00:00	Injuries	0	NonVeh. Type	Pedestrian	Weather	Clear
	On St.	PARKING LOT			Dir.Fmlnt	N	Veh1Dir/Mvnt	E / Straight Ahead		
	Cross St.	492 N HWY 27441			Dist.Fmlnt	0				
HSMV#	11563716									
	Node	PK_000PP	Date	10/04/2012	Fatalities	0	Impact Type	Sideswipe, same direction	Lighting	Daylight
	Form s/l	L	Time	14:35:00	Injuries	0	NonVeh. Type	Parked Motor Vehicle	Weather	Clear
	On St.	131 EAST LAKE ST			Dir.Fmlnt	No Data	Veh1Dir/Mvnt	E / Backing		
	Cross St.				Dist.Fmlnt	0				
HSMV#	81973586									
	Node	11_35	Date	10/03/2012	Fatalities	0	Impact Type	Other, Explain in Narrative	Lighting	Daylight
	Form s/l	L	Time	13:10:00	Injuries	0	NonVeh. Type	Pedestrian	Weather	Cloudy
	On St.	550 US HIGHWAY 27			Dir.Fmlnt	No Data	Veh1Dir/Mvnt	E / Backing		
	Cross St.	US HIGHWAY 27			Dist.Fmlnt	0				









Non-Signalized Location/Inters

Records Date Range: 01/06/2010 to 01/16/2014
 Requested Date Range: 1/1/2010 to 1/17/2014

HSMV#	82231555									
	Node	11_2813	Date	10/01/2012	Fatalities	0	Impact Type	Sideswipe, same direction	Lighting	Dusk
	Form s/l	L	Time	19:45:00	Injuries	0	NonVeh. Type	Other Non-Fixed Objects	Weather	Clear
	On St.	SOUTH BAY LAKE ROAD			Dir.Fmlnt	No Data	Veh1Dir/Mvnt	S / Straight Ahead		
	Cross St.	ORANGE AVENUE			Dist.Fmlnt	0				
HSMV#	82176439									
	Node	11_10054	Date	09/28/2012	Fatalities	0	Impact Type	Other, Explain in Narrative	Lighting	Dusk
	Form s/l	L	Time	19:40:00	Injuries	0	NonVeh. Type	Pedalcycle	Weather	Clear
	On St.	PICCIOLA RD			Dir.Fmlnt	No Data	Veh1Dir/Mvnt	E / Straight Ahead		
	Cross St.	PICCIOLA CUTOFF			Dist.Fmlnt	0				
HSMV#	80534761									
	Node	11_1804	Date	09/26/2012	Fatalities	0	Impact Type	Sideswipe, same direction	Lighting	Daylight
	Form s/l	L	Time	17:03:00	Injuries	0	NonVeh. Type	Pedalcycle	Weather	Clear
	On St.	SR 50			Dir.Fmlnt	No Data	Veh1Dir/Mvnt	W / Straight Ahead		
	Cross St.	10TH ST			Dist.Fmlnt	0				
HSMV#	82231552									
	Node	11_2596	Date	09/20/2012	Fatalities	0	Impact Type	Other, Explain in Narrative	Lighting	Daylight
	Form s/l	L	Time	08:10:00	Injuries	1	NonVeh. Type	Pedestrian	Weather	Cloudy
	On St.	MIDWAY AVEE			Dir.Fmlnt	No Data	Veh1Dir/Mvnt	E / Straight Ahead		
	Cross St.	ALPINE ST			Dist.Fmlnt	0				
HSMV#	81979613									
	Node	11_11107	Date	09/18/2012	Fatalities	0	Impact Type	Other, Explain in Narrative	Lighting	Daylight
	Form s/l	L	Time	12:18:00	Injuries	1	NonVeh. Type	Pedalcycle	Weather	Cloudy
	On St.	CIR 44			Dir.Fmlnt	E	Veh1Dir/Mvnt	W / Straight Ahead		
	Cross St.	HICKS DITCH RD			Dist.Fmlnt	0				
HSMV#	83034484									
	Node	11_8866	Date	09/17/2012	Fatalities	0	Impact Type	Other, Explain in Narrative	Lighting	Daylight
	Form s/l	L	Time	00:00:00	Injuries	0	NonVeh. Type	Other Non-Fixed Objects	Weather	Clear
	On St.	S.R. 19			Dir.Fmlnt	N	Veh1Dir/Mvnt	E / Turning Right		
	Cross St.	W. CHARLOTTE AVE.			Dist.Fmlnt	0				
HSMV#	83586041									
	Node	11_2631	Date	09/15/2012	Fatalities	0	Impact Type	Angle	Lighting	Dusk
	Form s/l	L	Time	19:40:00	Injuries	1	NonVeh. Type	Pedestrian	Weather	Clear
	On St.	CENTER ST W			Dir.Fmlnt	No Data	Veh1Dir/Mvnt	E / Straight Ahead		
	Cross St.	DISSTON AVE S			Dist.Fmlnt	0				
HSMV#	82218301									
	Node	11_7853	Date	08/30/2012	Fatalities	0	Impact Type	Sideswipe, same direction	Lighting	Daylight
	Form s/l	L	Time	16:10:00	Injuries	0	NonVeh. Type	Pedalcycle	Weather	Clear
	On St.	CENTER ST			Dir.Fmlnt	E	/ Unknown			
	Cross St.	MOSS ST N			Dist.Fmlnt	10				









Non-Signalized Location/Inters

Records Date Range: 01/06/2010 to 01/16/2014
 Requested Date Range: 1/1/2010 to 1/17/2014

HSMV#	82218279									
	Node	PK_000PP	Date	08/22/2012	Fatalities	0	Impact Type	No Data	Lighting	Daylight
	Form s/l	U	Time	10:47:00	Injuries	1	NonVeh. Type	Pedestrian	Weather	Clear
	On St.	1201 S 14TH ST			Dir.Fmlnt	No Data	Veh1Dir/Mvnt	S / Straight Ahead		
	Cross St.				Dist.Fmlnt	0				
HSMV#	83181716									
	Node	11_202	Date	08/21/2012	Fatalities	0	Impact Type	Other, Explain in Narrative	Lighting	Daylight
	Form s/l	L	Time	18:00:00	Injuries	1	NonVeh. Type	Pedestrian	Weather	Cloudy
	On St.	1947 MORNING STAR DR			Dir.Fmlnt	N	Veh1Dir/Mvnt	S / Backing		
	Cross St.	FRESH MEADOW DR			Dist.Fmlnt	100				
HSMV#	82844710									
	Node	11_83	Date	08/19/2012	Fatalities	0	Impact Type	Angle	Lighting	Daylight
	Form s/l	L	Time	14:10:00	Injuries	1	NonVeh. Type	Pedalcycle	Weather	Clear
	On St.	WOODCREST WAY			Dir.Fmlnt	No Data	/ No Data			
	Cross St.	SARAHS PL			Dist.Fmlnt	0				
HSMV#	82176425									
	Node	11_9268	Date	08/18/2012	Fatalities	0	Impact Type	Other, Explain in Narrative	Lighting	Dark-Not Lighted
	Form s/l	L	Time	21:30:00	Injuries	0	NonVeh. Type	Pedestrian	Weather	Cloudy
	On St.	CIR 468			Dir.Fmlnt	S	Veh1Dir/Mvnt	N / Straight Ahead		
	Cross St.	CENTENNIAL BLVDVD			Dist.Fmlnt	75				
HSMV#	83159682									
	Node	11_1670	Date	08/17/2012	Fatalities	0	Impact Type	Other, Explain in Narrative	Lighting	Daylight
	Form s/l	L	Time	18:45:00	Injuries	0	NonVeh. Type	Pedestrian	Weather	Clear
	On St.	HWY 438			Dir.Fmlnt	S	Veh1Dir/Mvnt	S / Straight Ahead		
	Cross St.	OLD COUNTY ROAD 50			Dist.Fmlnt	500				
HSMV#	82898696									
	Node	11_4683	Date	08/16/2012	Fatalities	0	Impact Type	Other, Explain in Narrative	Lighting	Daylight
	Form s/l	U	Time	08:48:00	Injuries	1	NonVeh. Type	Pedestrian	Weather	Clear
	On St.	SR91 (FL TURNPIKE)			Dir.Fmlnt	No Data	Veh1Dir/Mvnt	S / Straight Ahead		
	Cross St.	MM 291			Dist.Fmlnt	0				
HSMV#	82218255									
	Node	PK_000PP	Date	08/16/2012	Fatalities	0	Impact Type	Other, Explain in Narrative	Lighting	Daylight
	Form s/l	L	Time	09:29:00	Injuries	0	NonVeh. Type	Pedalcycle	Weather	Clear
	On St.	1740 E LINE ST			Dir.Fmlnt	No Data	/ Backing			
	Cross St.				Dist.Fmlnt	0				
HSMV#	82218253									
	Node	11_8429	Date	08/15/2012	Fatalities	0	Impact Type	Other, Explain in Narrative	Lighting	Dark-Lighted
	Form s/l	L	Time	01:45:00	Injuries	0	NonVeh. Type	Other Non-Fixed Objects	Weather	Clear
	On St.	US 27			Dir.Fmlnt	N	Veh1Dir/Mvnt	N / Other, Explain in Narrative		
	Cross St.	SHELPER ST			Dist.Fmlnt	150				









Non-Signalized Location/Inters

Records Date Range: 01/06/2010 to 01/16/2014
 Requested Date Range: 1/1/2010 to 1/17/2014

HSMV#	82844707									
	Node	11_11190	Date	08/15/2012	Fatalities	1	Impact Type	Other, Explain in Narrative	Lighting	Daylight
	Form s/l	U	Time	10:30:00	Injuries	0	NonVeh. Type	Pedestrian	Weather	Clear
	On St.	CIR 44A			Dir.Fmlnt	E	Veh1Dir/Mvnt	W / Unknown		
	Cross St.	OSPREY LN			Dist.Fmlnt	99				
HSMV#	75150881									
	Node	11_7486	Date	08/10/2012	Fatalities	0	Impact Type	Other, Explain in Narrative	Lighting	Dark-Lighted
	Form s/l	U	Time	22:07:00	Injuries	1	NonVeh. Type	Pedestrian	Weather	Clear
	On St.	CIR 19A			Dir.Fmlnt	N	Veh1Dir/Mvnt	N / Negotiating a Curve		
	Cross St.	DOTSON CUTOFF			Dist.Fmlnt	50				
HSMV#	82142323									
	Node	11_1954	Date	08/08/2012	Fatalities	0	Impact Type	Angle	Lighting	Daylight
	Form s/l	L	Time	16:39:00	Injuries	0	NonVeh. Type	Pedalcycle	Weather	Clear
	On St.	PARKWOOD STREET			Dir.Fmlnt	No Data	Veh1Dir/Mvnt	W / Straight Ahead		
	Cross St.				Dist.Fmlnt	0				
HSMV#	81990984									
	Node	11_5289	Date	08/06/2012	Fatalities	0	Impact Type	Other, Explain in Narrative	Lighting	Daylight
	Form s/l	L	Time	12:55:00	Injuries	1	NonVeh. Type	Pedestrian	Weather	Cloudy
	On St.	COUNTY ROAD 448			Dir.Fmlnt	E	Veh1Dir/Mvnt	E / Backing		
	Cross St.	STATE ROAD 19			Dist.Fmlnt	0				
HSMV#	82271839									
	Node	11_3093	Date	07/30/2012	Fatalities	0	Impact Type	Front to Rear	Lighting	Daylight
	Form s/l	L	Time	07:20:00	Injuries	0	NonVeh. Type	Pedalcycle	Weather	Clear
	On St.	CHERRY LAKE RD			Dir.Fmlnt	No Data	Veh1Dir/Mvnt	E / Straight Ahead		
	Cross St.	SR19			Dist.Fmlnt	0				
HSMV#	75152144									
	Node	PK_000PP	Date	07/29/2012	Fatalities	0	Impact Type	Angle	Lighting	Daylight
	Form s/l	L	Time	14:05:00	Injuries	0	NonVeh. Type	Parked Motor Vehicle	Weather	Clear
	On St.	446 Highland Street N			Dir.Fmlnt	No Data	Veh1Dir/Mvnt	W / Backing		
	Cross St.				Dist.Fmlnt	0	Veh2Dir/Mvnt	E / Parked		
HSMV#	82637445									
	Node	11_10114	Date	07/27/2012	Fatalities	0	Impact Type	Other, Explain in Narrative	Lighting	Dark-Lighted
	Form s/l	L	Time	00:00:00	Injuries	3	NonVeh. Type	Pedestrian	Weather	Clear
	On St.	SR 44 (ORANGE AVE)			Dir.Fmlnt	E	Veh1Dir/Mvnt	W / Straight Ahead		
	Cross St.	DEWEY ST			Dist.Fmlnt	100				
HSMV#	83182061									
	Node	PK_000PP	Date	07/27/2012	Fatalities	0	Impact Type	Angle	Lighting	Daylight
	Form s/l	L	Time	14:16:00	Injuries	1	NonVeh. Type	Parked Motor Vehicle	Weather	Clear
	On St.	13809 CIR 455			Dir.Fmlnt	S	Veh1Dir/Mvnt	W / Backing		
	Cross St.	SR50			Dist.Fmlnt	500	Veh2Dir/Mvnt	W / Parked		









Non-Signalized Location/Inters

Records Date Range: 01/06/2010 to 01/16/2014
 Requested Date Range: 1/1/2010 to 1/17/2014

HSMV#	83180735									
	Node	11_35	Date	07/21/2012	Fatalities	0	Impact Type	Other, Explain in Narrative	Lighting	Daylight
	Form s/l	L	Time	14:43:00	Injuries	0	NonVeh. Type	Pedestrian	Weather	Clear
	On St.	CAGAN CROSSING BLVD			Dir.Fmlnt	No Data	Veh1Dir/Mvnt	W / Turning Right		
	Cross St.	US HWY 27			Dist.Fmlnt	0				
HSMV#	82218201									
	Node	11_7390	Date	07/19/2012	Fatalities	0	Impact Type	No Data	Lighting	Daylight
	Form s/l	S	Time	08:39:00	Injuries	0	NonVeh. Type	Pedalcycle	Weather	Clear
	On St.	S 9TH ST			Dir.Fmlnt	No Data	/ Straight Ahead			
	Cross St.	W MAGNOLIA ST			Dist.Fmlnt	0				
HSMV#	82218198									
	Node	11_1659	Date	07/18/2012	Fatalities	0	Impact Type	No Data	Lighting	Daylight
	Form s/l	S	Time	12:37:00	Injuries	0	NonVeh. Type	Pedalcycle	Weather	Cloudy
	On St.	S 2ND ST			Dir.Fmlnt	S	/ Straight Ahead			
	Cross St.	W MAGNOLIA ST			Dist.Fmlnt	475				
HSMV#	82176410									
	Node	11_10599	Date	07/17/2012	Fatalities	0	Impact Type	Other, Explain in Narrative	Lighting	Daylight
	Form s/l	L	Time	13:01:00	Injuries	1	NonVeh. Type	Pedalcycle	Weather	Cloudy
	On St.	POINSETTA			Dir.Fmlnt	S	Veh1Dir/Mvnt	S / Turning Left		
	Cross St.	CR 466 A			Dist.Fmlnt	0				
HSMV#	82861736									
	Node	11_5795	Date	07/13/2012	Fatalities	0	Impact Type	Angle	Lighting	Daylight
	Form s/l	L	Time	14:35:00	Injuries	0	NonVeh. Type	Pedalcycle	Weather	Clear
	On St.	NORTH RAVINE ROAD			Dir.Fmlnt	E	Veh1Dir/Mvnt	N / Backing		
	Cross St.	CANOE BASIN COURT			Dist.Fmlnt	10				
HSMV#	82852703									
	Node	11_11193	Date	07/12/2012	Fatalities	0	Impact Type	Other, Explain in Narrative	Lighting	Dark-Not Lighted
	Form s/l	L	Time	05:00:00	Injuries	0	NonVeh. Type	Pedestrian	Weather	Clear
	On St.	MILLS CIREEK RD			Dir.Fmlnt	N	Veh1Dir/Mvnt	N / Straight Ahead		
	Cross St.	CR44A			Dist.Fmlnt	0				
HSMV#	10123390									
	Node	PK_000PP	Date	07/10/2012	Fatalities	0	Impact Type	Other, Explain in Narrative	Lighting	Daylight
	Form s/l	L	Time	00:00:00	Injuries	0	NonVeh. Type	Pedestrian	Weather	Rain
	On St.	350 PARKING LOT WINN DIXIE			Dir.Fmlnt	No Data	Veh1Dir/Mvnt	E / Straight Ahead		
	Cross St.				Dist.Fmlnt	0				
HSMV#	82867734									
	Node	11_7671	Date	07/02/2012	Fatalities	0	Impact Type	Other, Explain in Narrative	Lighting	Dark-Not Lighted
	Form s/l	L	Time	02:50:00	Injuries	1	NonVeh. Type	Pedestrian	Weather	Clear
	On St.	WOLF BRANCH RD			Dir.Fmlnt	W	Veh1Dir/Mvnt	W / Straight Ahead		
	Cross St.	VINE ST			Dist.Fmlnt	500				









Non-Signalized Location/Inters

Records Date Range: 01/06/2010 to 01/16/2014
 Requested Date Range: 1/1/2010 to 1/17/2014

HSMV#	82159109									
	Node	PK_000PP	Date	06/30/2012	Fatalities	0	Impact Type	Sideswipe, same direction	Lighting	Daylight
	Form s/l	L	Time	00:00:00	Injuries	1	NonVeh. Type	Motor Vehicle in Transport	Weather	Clear
	On St.	17973 US HWY 441			Dir.Fmlnt	N	Veh1Dir/Mvnt	W / Overtaking/Passing		
	Cross St.				Dist.Fmlnt	0	Veh2Dir/Mvnt	U / Parked		
HSMV#	82218153									
	Node	11_8544	Date	06/28/2012	Fatalities	0	Impact Type	Angle	Lighting	Daylight
	Form s/l	L	Time	09:41:00	Injuries	0	NonVeh. Type	Pedestrian	Weather	Clear
	On St.	WILLIAMS ST			Dir.Fmlnt	W	Veh1Dir/Mvnt	E / Unknown		
	Cross St.	N 14TH ST			Dist.Fmlnt	10				
HSMV#	82229205									
	Node	PK_000PP	Date	06/22/2012	Fatalities	0	Impact Type	Front to Rear	Lighting	Daylight
	Form s/l	S	Time	00:00:00	Injuries	0	NonVeh. Type	Motor Vehicle in Transport	Weather	Rain
	On St.	1000 MAIN STPARKING LOT			Dir.Fmlnt	N	Veh1Dir/Mvnt	N / Straight Ahead		
	Cross St.				Dist.Fmlnt	0	Veh2Dir/Mvnt	N / Parked		
HSMV#	82229258									
	Node	PK_000PP	Date	06/21/2012	Fatalities	0	Impact Type	Other, Explain in Narrative	Lighting	Daylight
	Form s/l	L	Time	00:00:00	Injuries	0	NonVeh. Type	Pedestrian	Weather	Clear
	On St.	540 N HWY 27441 PARKING LOT JO ANN F			Dir.Fmlnt	N	Veh1Dir/Mvnt	W / Turning Left		
	Cross St.				Dist.Fmlnt	0				
HSMV#	81973577									
	Node	PK_000PP	Date	06/20/2012	Fatalities	0	Impact Type	Other, Explain in Narrative	Lighting	Daylight
	Form s/l	U	Time	11:15:00	Injuries	0	NonVeh. Type	Parked Motor Vehicle	Weather	Cloudy
	On St.	100 WEST SR 50			Dir.Fmlnt	W	Veh1Dir/Mvnt	E / Other, Explain in Narrative		
	Cross St.	EAST AVEE			Dist.Fmlnt	20	Veh2Dir/Mvnt	W / Parked		
HSMV#	83530705									
	Node	11_12884	Date	06/18/2012	Fatalities	0	Impact Type	Front to Rear	Lighting	Dark-Not Lighted
	Form s/l	L	Time	23:52:00	Injuries	1	NonVeh. Type	Pedestrian	Weather	Clear
	On St.	E COLLINS ST			Dir.Fmlnt	E	Veh1Dir/Mvnt	W / Straight Ahead		
	Cross St.	FLETCHER RD			Dist.Fmlnt	200				
HSMV#	82218113									
	Node	11_13275	Date	06/08/2012	Fatalities	0	Impact Type	Angle	Lighting	Dark-Lighted
	Form s/l	L	Time	22:15:00	Injuries	1	NonVeh. Type	Pedalcycle	Weather	Rain
	On St.	US 27			Dir.Fmlnt	S	Veh1Dir/Mvnt	S / Straight Ahead		
	Cross St.	MAIN ST			Dist.Fmlnt	100				
HSMV#	82229242									
	Node	PK_000PP	Date	06/02/2012	Fatalities	0	Impact Type	Other, Explain in Narrative	Lighting	Daylight
	Form s/l	L	Time	11:12:00	Injuries	0	NonVeh. Type	Pedestrian	Weather	Clear
	On St.	944 BICHARA BOULEVARD			Dir.Fmlnt	No Data	Veh1Dir/Mvnt	S / Turning Left		
	Cross St.				Dist.Fmlnt	0				









Non-Signalized Location/Inters

Records Date Range: 01/06/2010 to 01/16/2014
 Requested Date Range: 1/1/2010 to 1/17/2014

HSMV#	82218081									
	Node	11_6549	Date	05/30/2012	Fatalities	0	Impact Type	Other, Explain in Narrative	Lighting	Dark-Lighted
	Form s/l	L	Time	21:48:00	Injuries	1	NonVeh. Type	Pedalcycle	Weather	Clear
	On St.	W DIXIE AVE			Dir.Fmlnt	No Data	Veh1Dir/Mvnt	E / Turning Right		
	Cross St.	SOUTH ST			Dist.Fmlnt	0				
HSMV#	82218061									
	Node	11_8478	Date	05/25/2012	Fatalities	0	Impact Type	No Data	Lighting	Daylight
	Form s/l	L	Time	08:41:00	Injuries	1	NonVeh. Type	Pedestrian	Weather	Clear
	On St.	MARION ST			Dir.Fmlnt	W	Veh1Dir/Mvnt	E / Turning Right		
	Cross St.	W NORTH BLVDVD			Dist.Fmlnt	3				
HSMV#	82883377									
	Node	11_1600	Date	05/25/2012	Fatalities	0	Impact Type	Angle	Lighting	Daylight
	Form s/l	L	Time	07:04:00	Injuries	0	NonVeh. Type	Pedalcycle	Weather	Clear
	On St.	STATE ROAD 50			Dir.Fmlnt	E	Veh1Dir/Mvnt	E / Straight Ahead		
	Cross St.	HARTLE RD			Dist.Fmlnt	50				
HSMV#	81955152									
	Node	11_4381	Date	05/21/2012	Fatalities	0	Impact Type	Unknown	Lighting	Dark-Not Lighted
	Form s/l	L	Time	00:42:00	Injuries	1	NonVeh. Type	Pedalcycle	Weather	Clear
	On St.	FLORIDA TURNPIKE (SR 91)			Dir.Fmlnt	N	Veh1Dir/Mvnt	S / Straight Ahead		
	Cross St.	COUNTY ROAD 33			Dist.Fmlnt	0				
HSMV#	82902046									
	Node	11_13839	Date	05/18/2012	Fatalities	0	Impact Type	Sideswipe, same direction	Lighting	Daylight
	Form s/l	L	Time	15:00:00	Injuries	1	NonVeh. Type	Pedalcycle	Weather	Cloudy
	On St.	FOREST VIEW RD			Dir.Fmlnt	No Data	Veh1Dir/Mvnt	N / Straight Ahead		
	Cross St.	44238 FOREST VIEW RD			Dist.Fmlnt	0				
HSMV#	82229213									
	Node	11_13416	Date	05/11/2012	Fatalities	0	Impact Type	Sideswipe, same direction	Lighting	Daylight
	Form s/l	L	Time	11:16:00	Injuries	0	NonVeh. Type	Pedalcycle	Weather	Clear
	On St.	PARADISE DR			Dir.Fmlnt	S	Veh1Dir/Mvnt	N / Other, Explain in Narrative		
	Cross St.	W SCHWARTZ BLVDVD			Dist.Fmlnt	25				
HSMV#	82231539									
	Node	11_3098	Date	05/07/2012	Fatalities	0	Impact Type	Other, Explain in Narrative	Lighting	Daylight
	Form s/l	L	Time	18:42:00	Injuries	0	NonVeh. Type	Pedestrian	Weather	Rain
	On St.	N SUNSET AVEE			Dir.Fmlnt	S	Veh1Dir/Mvnt	N / Straight Ahead		
	Cross St.	EQUITABLE PL			Dist.Fmlnt	300				
HSMV#	75150708									
	Node	PK_000PP	Date	04/28/2012	Fatalities	0	Impact Type	Front to Front	Lighting	Daylight
	Form s/l	L	Time	13:43:00	Injuries	0	NonVeh. Type	Motor Vehicle in Transport	Weather	Clear
	On St.	18795 US HWY 441			Dir.Fmlnt	No Data	Veh1Dir/Mvnt	E / Other, Explain in Narrative		
	Cross St.				Dist.Fmlnt	0				

Non-Signalized Location/Inters









Records Date Range: 01/06/2010 to 01/16/2014
 Requested Date Range: 1/1/2010 to 1/17/2014

HSMV#	80534537									
	Node	11_2132	Date	04/27/2012	Fatalities	0	Impact Type	Front to Rear	Lighting	Daylight
	Form s/l	L	Time	15:15:00	Injuries	1	NonVeh. Type	Pedestrian	Weather	Clear
	On St.	12TH COURT			Dir.Fmlnt	No Data	Veh1Dir/Mvnt	U / Unknown		
	Cross St.				Dist.Fmlnt	0				
HSMV#	82637136									
	Node	11_10451	Date	04/27/2012	Fatalities	0	Impact Type	Sideswipe, same direction	Lighting	Dark-Lighted
	Form s/l	L	Time	00:00:00	Injuries	1	NonVeh. Type	Pedalcycle	Weather	Clear
	On St.	N. BAY STREET			Dir.Fmlnt	N	Veh1Dir/Mvnt	S / Straight Ahead		
	Cross St.	PARK AVENUE			Dist.Fmlnt	100				
HSMV#	82217960									
	Node	11_5949	Date	04/25/2012	Fatalities	0	Impact Type	Sideswipe, same direction	Lighting	Daylight
	Form s/l	L	Time	12:04:00	Injuries	0	NonVeh. Type	Pedalcycle	Weather	Clear
	On St.	MIDDLESEX RD			Dir.Fmlnt	No Data	Veh1Dir/Mvnt	N / Turning Right		
	Cross St.	SOUTHWIND DR			Dist.Fmlnt	0				
HSMV#	82217937									
	Node	DATA_ENTRY	Date	04/18/2012	Fatalities	0	Impact Type	No Data	Lighting	Daylight
	Form s/l	S	Time	15:12:00	Injuries	0	NonVeh. Type	Motor Vehicle in Transport	Weather	Clear
	On St.	RED RAIDER RD			Dir.Fmlnt	S	/ Turning Left			
	Cross St.	GRIFFIN RD			Dist.Fmlnt	2				
HSMV#	82883363									
	Node	11_3270	Date	04/17/2012	Fatalities	0	Impact Type	Other, Explain in Narrative	Lighting	Daylight
	Form s/l	L	Time	17:30:00	Injuries	1	NonVeh. Type	Pedestrian	Weather	Clear
	On St.	BAY AVE			Dir.Fmlnt	No Data	Veh1Dir/Mvnt	W / Turning Left		
	Cross St.	PALM DR			Dist.Fmlnt	0				
HSMV#	82159452									
	Node	11_10541	Date	04/05/2012	Fatalities	0	Impact Type	Other, Explain in Narrative	Lighting	Daylight
	Form s/l	L	Time	00:00:00	Injuries	0	NonVeh. Type	Pedestrian	Weather	Clear
	On St.	SR 19 (BAY STREET)			Dir.Fmlnt	S	/			
	Cross St.	PENDELTON AVE			Dist.Fmlnt	20	Veh2Dir/Mvnt	S / Straight Ahead		
HSMV#	82217900									
	Node	11_6431	Date	04/05/2012	Fatalities	0	Impact Type	Angle	Lighting	Dark-Not Lighted
	Form s/l	U	Time	22:45:00	Injuries	1	NonVeh. Type	Motor Vehicle in Transport	Weather	Clear
	On St.	FLAMINGO DR			Dir.Fmlnt	No Data	Veh1Dir/Mvnt	S / Turning Left		
	Cross St.	BRYANT ST			Dist.Fmlnt	0				
HSMV#	82857420									
	Node	11_3156	Date	03/27/2012	Fatalities	0	Impact Type	Front to Front	Lighting	Daylight
	Form s/l	L	Time	17:00:00	Injuries	1	NonVeh. Type	Pedalcycle	Weather	Clear
	On St.	FOSGATE RD			Dir.Fmlnt	No Data	Veh1Dir/Mvnt	N / Turning Left		
	Cross St.	THOROUGHbred LN			Dist.Fmlnt	0				

Non-Signalized Location/Inters









Records Date Range: 01/06/2010 to 01/16/2014

Requested Date Range: 1/1/2010 to 1/17/2014

HSMV#	81993269									
	Node	11_2152	Date	03/23/2012	Fatalities	0	Impact Type	Other, Explain in Narrative	Lighting	Daylight
	Form s/l	L	Time	16:30:00	Injuries	1	NonVeh. Type	Pedalcycle	Weather	Clear
	On St.	14236 MAX HOOKS RD LOT 44			Dir.Fmlnt	S	Veh1Dir/Mvnt	W / Backing		
	Cross St.	STATE ROAD 50			Dist.Fmlnt	400				
HSMV#	82288665									
	Node	11_6311	Date	03/23/2012	Fatalities	0	Impact Type	Other, Explain in Narrative	Lighting	Daylight
	Form s/l	L	Time	11:37:00	Injuries	0	NonVeh. Type	Pedestrian	Weather	Clear
	On St.	JOANNA AVEE			Dir.Fmlnt	N	Veh1Dir/Mvnt	S / Straight Ahead		
	Cross St.	RUBY ST			Dist.Fmlnt	25				
HSMV#	75152077									
	Node	11_6302	Date	03/23/2012	Fatalities	0	Impact Type	Sideswipe, same direction	Lighting	Daylight
	Form s/l	L	Time	13:27:00	Injuries	0	NonVeh. Type	Motor Vehicle in Transport	Weather	Clear
	On St.	DONNELLY STREET N			Dir.Fmlnt	N	Veh1Dir/Mvnt	N / Straight Ahead		
	Cross St.	6TH AVENUE			Dist.Fmlnt	10				
HSMV#	82861707									
	Node	11_10000	Date	03/15/2012	Fatalities	0	Impact Type	Front to Rear	Lighting	Dark-Not Lighted
	Form s/l	L	Time	19:53:00	Injuries	1	NonVeh. Type	Pedalcycle	Weather	Clear
	On St.	STATE ROAD 44			Dir.Fmlnt	E	Veh1Dir/Mvnt	E / Straight Ahead		
	Cross St.	GRAND CHAMPION LANE			Dist.Fmlnt	0				
HSMV#	82217821									
	Node	11_9192	Date	03/13/2012	Fatalities	0	Impact Type	Angle	Lighting	Daylight
	Form s/l	L	Time	11:55:00	Injuries	1	NonVeh. Type	Pedalcycle	Weather	Clear
	On St.	US 27			Dir.Fmlnt	No Data	Veh1Dir/Mvnt	E / Straight Ahead		
	Cross St.	LEE RD			Dist.Fmlnt	0				
HSMV#	82217825									
	Node	11_8506	Date	03/13/2012	Fatalities	0	Impact Type	Other, Explain in Narrative	Lighting	Daylight
	Form s/l	L	Time	17:32:00	Injuries	1	NonVeh. Type	Pedestrian	Weather	Clear
	On St.	MIZELL RD			Dir.Fmlnt	N	Veh1Dir/Mvnt	W / Straight Ahead		
	Cross St.	GIBSON ST			Dist.Fmlnt	100				
HSMV#	82142233									
	Node	11_2276	Date	03/12/2012	Fatalities	0	Impact Type	Angle	Lighting	Dusk
	Form s/l	L	Time	19:42:00	Injuries	1	NonVeh. Type	Pedalcycle	Weather	Clear
	On St.	SR 19 NORTH HOWEY ROAD			Dir.Fmlnt	No Data	Veh1Dir/Mvnt	W / Turning Right		
	Cross St.				Dist.Fmlnt	0				
HSMV#	82272351									
	Node	11_4067	Date	03/12/2012	Fatalities	0	Impact Type	Other, Explain in Narrative	Lighting	Dark-Not Lighted
	Form s/l	L	Time	04:48:00	Injuries	0	NonVeh. Type	Pedestrian	Weather	Clear
	On St.	SR19			Dir.Fmlnt	No Data	Veh1Dir/Mvnt	S / Changing Lanes		
	Cross St.	E DEWEY ROBBINS ROAD			Dist.Fmlnt	0				









Non-Signalized Location/Inters

Records Date Range: 01/06/2010 to 01/16/2014
 Requested Date Range: 1/1/2010 to 1/17/2014

HSMV#	82637573									
	Node	11_10120	Date	03/12/2012	Fatalities	0	Impact Type	Angle	Lighting	Daylight
	Form s/l	L	Time	00:00:00	Injuries	0	NonVeh. Type	Pedestrian	Weather	Clear
	On St.	ORANGE AVEE			Dir.Fmlnt	N	Veh1Dir/Mvnt	W / Turning Left		
	Cross St.	PRESCOTT ST			Dist.Fmlnt	0				
HSMV#	82271817									
	Node	11_3564	Date	03/09/2012	Fatalities	0	Impact Type	Other, Explain in Narrative	Lighting	Daylight
	Form s/l	L	Time	07:54:00	Injuries	2	NonVeh. Type	Pedestrian	Weather	Clear
	On St.	18933 COUNTY ROAD 561			Dir.Fmlnt	No Data	Veh1Dir/Mvnt	W / Straight Ahead		
	Cross St.	CR 561 A			Dist.Fmlnt	0				
HSMV#	80534474									
	Node	PK_000PP	Date	03/04/2012	Fatalities	0	Impact Type	Other, Explain in Narrative	Lighting	Dark-Lighted
	Form s/l	L	Time	02:00:00	Injuries	2	NonVeh. Type	Pedestrian	Weather	Clear
	On St.	2400 US 27			Dir.Fmlnt	No Data	Veh1Dir/Mvnt	N / Straight Ahead		
	Cross St.				Dist.Fmlnt	0				
HSMV#	82217787									
	Node	11_7676	Date	03/01/2012	Fatalities	2	Impact Type	Other, Explain in Narrative	Lighting	Dark-Lighted
	Form s/l	U	Time	20:24:00	Injuries	0	NonVeh. Type	Pedestrian	Weather	Clear
	On St.	E NORTH BLVDVD			Dir.Fmlnt	No Data	Veh1Dir/Mvnt	N / Straight Ahead		
	Cross St.	MILLS ST			Dist.Fmlnt	0				
HSMV#	82858576									
	Node	11_7473	Date	02/18/2012	Fatalities	0	Impact Type	Other, Explain in Narrative	Lighting	Dark-Not Lighted
	Form s/l	L	Time	21:34:00	Injuries	0	NonVeh. Type	Pedestrian	Weather	Clear
	On St.	SR 44			Dir.Fmlnt	No Data	Veh1Dir/Mvnt	E / Straight Ahead		
	Cross St.	4TH ST			Dist.Fmlnt	0				
HSMV#	82858577									
	Node	11_2659	Date	02/18/2012	Fatalities	0	Impact Type	Other, Explain in Narrative	Lighting	Dark-Not Lighted
	Form s/l	L	Time	23:52:00	Injuries	0	NonVeh. Type	Pedalcycle	Weather	Clear
	On St.	VILLA CITY RD			Dir.Fmlnt	N	Veh1Dir/Mvnt	N / Straight Ahead		
	Cross St.	PLEASURE GROVE LN			Dist.Fmlnt	100				
HSMV#	80144697									
	Node	11_11955	Date	02/08/2012	Fatalities	0	Impact Type	Sideswipe, same direction	Lighting	Dark-Not Lighted
	Form s/l	L	Time	19:00:00	Injuries	1	NonVeh. Type	Pedestrian	Weather	Clear
	On St.	STATEROAD 19			Dir.Fmlnt	S	Veh1Dir/Mvnt	N / Straight Ahead		
	Cross St.	LAKE SMITH ROAD			Dist.Fmlnt	320				
HSMV#	82867689									
	Node	11_5	Date	02/06/2012	Fatalities	0	Impact Type	Other, Explain in Narrative	Lighting	Dark-Not Lighted
	Form s/l	L	Time	20:44:00	Injuries	1	NonVeh. Type	Pedalcycle	Weather	Clear
	On St.	US 27			Dir.Fmlnt	N	Veh1Dir/Mvnt	N / Straight Ahead		
	Cross St.	US 192			Dist.Fmlnt	150				









Non-Signalized Location/Inters

Records Date Range: 01/06/2010 to 01/16/2014
 Requested Date Range: 1/1/2010 to 1/17/2014

HSMV#	82288783									
	Node	11_5620	Date	02/05/2012	Fatalities	0	Impact Type	Other, Explain in Narrative	Lighting	Daylight
	Form s/l	L	Time	17:17:00	Injuries	2	NonVeh. Type	Other Fixed Object	Weather	Cloudy
	On St.	WESTLAND AVENUE			Dir.Fmlnt	No Data	Veh1Dir/Mvnt	W / Other, Explain in Narrative		
	Cross St.				Dist.Fmlnt	0				
HSMV#	82229078									
	Node	11_12973	Date	02/04/2012	Fatalities	0	Impact Type	Sideswipe, same direction	Lighting	Daylight
	Form s/l	L	Time	09:34:00	Injuries	1	NonVeh. Type	Pedalcycle	Weather	Clear
	On St.	AVEENIDA CENTRAL			Dir.Fmlnt	E	Veh1Dir/Mvnt	E / Straight Ahead		
	Cross St.	RIO GRANDE AVEE			Dist.Fmlnt	100				
HSMV#	82231527									
	Node	11_1733	Date	02/01/2012	Fatalities	0	Impact Type	Angle	Lighting	Daylight
	Form s/l	L	Time	09:46:00	Injuries	1	NonVeh. Type	Pedalcycle	Weather	Clear
	On St.	ANDERSON AVENUE			Dir.Fmlnt	No Data	Veh1Dir/Mvnt	N / Unknown		
	Cross St.	STATE ROAD 50			Dist.Fmlnt	0				
HSMV#	82273996									
	Node	11_9089	Date	02/01/2012	Fatalities	1	Impact Type	Other, Explain in Narrative	Lighting	Dark-Not Lighted
	Form s/l	U	Time	19:30:00	Injuries	0	NonVeh. Type	Pedalcycle	Weather	Clear
	On St.	COUNTY ROAD 473			Dir.Fmlnt	N	Veh1Dir/Mvnt	S / Straight Ahead		
	Cross St.	LAKE DRIVE			Dist.Fmlnt	155				
HSMV#	82858792									
	Node	11_4494	Date	01/30/2012	Fatalities	0	Impact Type	Other, Explain in Narrative	Lighting	Dark-Not Lighted
	Form s/l	L	Time	06:40:00	Injuries	1	NonVeh. Type	Pedestrian	Weather	Clear
	On St.	BUSBY RD			Dir.Fmlnt	S	Veh1Dir/Mvnt	W / Straight Ahead		
	Cross St.	NUMBER TWO RD			Dist.Fmlnt	0				
HSMV#	82829871									
	Node	11_11014	Date	01/27/2012	Fatalities	0	Impact Type	Other, Explain in Narrative	Lighting	Dark-Not Lighted
	Form s/l	L	Time	00:02:00	Injuries	1	NonVeh. Type	Motor Vehicle in Transport	Weather	Clear
	On St.	COUNTY ROAD 44			Dir.Fmlnt	E	Veh1Dir/Mvnt	E / Straight Ahead		
	Cross St.	GOOSE CREEK RD			Dist.Fmlnt	10				
HSMV#	82176342									
	Node	DATA_ENTRY	Date	01/24/2012	Fatalities	0	Impact Type	Angle	Lighting	Daylight
	Form s/l	L	Time	15:35:00	Injuries	1	NonVeh. Type	Pedalcycle	Weather	Clear
	On St.	C 466A			Dir.Fmlnt	No Data	Veh1Dir/Mvnt	W / Turning Right		
	Cross St.				Dist.Fmlnt	0				
HSMV#	82875939									
	Node	11_3429	Date	01/24/2012	Fatalities	0	Impact Type	Other, Explain in Narrative	Lighting	Dusk
	Form s/l	L	Time	18:20:00	Injuries	1	NonVeh. Type	Pedestrian	Weather	Clear
	On St.	HIGHLAND OAK BLVD			Dir.Fmlnt	W	Veh1Dir/Mvnt	W / Straight Ahead		
	Cross St.	U.S. HIGHWAY 27			Dist.Fmlnt	900				









Non-Signalized Location/Inters

Records Date Range: 01/06/2010 to 01/16/2014
 Requested Date Range: 1/1/2010 to 1/17/2014

HSMV#	82176340									
	Node	11_10590	Date	01/20/2012	Fatalities	0	Impact Type	Other, Explain in Narrative	Lighting	Daylight
	Form s/l	L	Time	12:56:00	Injuries	1	NonVeh. Type	Pedalcycle	Weather	Clear
	On St.	IONA AVENUE			Dir.Fmlnt	No Data		/		
	Cross St.				Dist.Fmlnt	0				
HSMV#	82852658									
	Node	PK_000PP	Date	01/20/2012	Fatalities	0	Impact Type	Other, Explain in Narrative	Lighting	Daylight
	Form s/l	U	Time	09:30:00	Injuries	1	NonVeh. Type	Pedestrian	Weather	Clear
	On St.	SR 19			Dir.Fmlnt	No Data	Veh1Dir/Mvnt	N / Making U-Turn		
	Cross St.	PARKING LOT OF 20605 SR 19			Dist.Fmlnt	0				
HSMV#	82829864									
	Node	11_14412	Date	01/06/2012	Fatalities	0	Impact Type	Other, Explain in Narrative	Lighting	Dark-Not Lighted
	Form s/l	L	Time	19:00:00	Injuries	1	NonVeh. Type	Pedestrian	Weather	Clear
	On St.	STATE ROAD 40 (MICHIGAN AVE)			Dir.Fmlnt	W	Veh1Dir/Mvnt	E / Straight Ahead		
	Cross St.	VETERANS DR			Dist.Fmlnt	50				
HSMV#	82271803									
	Node	11_13605	Date	01/04/2012	Fatalities	0	Impact Type	Front to Front	Lighting	Daylight
	Form s/l	L	Time	16:00:00	Injuries	1	NonVeh. Type	Pedalcycle	Weather	Clear
	On St.	STATE ROAD 19			Dir.Fmlnt	No Data	Veh1Dir/Mvnt	W / Turning Left		
	Cross St.	CLARK RD			Dist.Fmlnt	0				
HSMV#	81877519									
	Node	PK_000PP	Date	01/04/2012	Fatalities	0	Impact Type	Other, Explain in Narrative	Lighting	Daylight
	Form s/l	L	Time	12:00:00	Injuries	0	NonVeh. Type	Pedestrian	Weather	Clear
	On St.	716 NORTH 14TH ST			Dir.Fmlnt	No Data	Veh1Dir/Mvnt	S / Backing		
	Cross St.				Dist.Fmlnt	0				
HSMV#	82867676									
	Node	DATA_ENTRY	Date	12/31/2011	Fatalities	1	Impact Type	Other, Explain in Narrative	Lighting	Dark-Not Lighted
	Form s/l	U	Time	01:16:00	Injuries	0	NonVeh. Type	Pedestrian	Weather	Clear
	On St.	US-27			Dir.Fmlnt	S	Veh1Dir/Mvnt	S / Straight Ahead		
	Cross St.	CORNER SIDE WAY			Dist.Fmlnt	58				
HSMV#	82273984									
	Node	11_6294	Date	12/30/2011	Fatalities	0	Impact Type	Other, Explain in Narrative	Lighting	Dark-Not Lighted
	Form s/l	L	Time	19:00:00	Injuries	0	NonVeh. Type	Pedestrian	Weather	Clear
	On St.	BAY RD			Dir.Fmlnt	S	Veh1Dir/Mvnt	N / Straight Ahead		
	Cross St.	WOOD DR			Dist.Fmlnt	200				
HSMV#	82288698									
	Node	DATA_ENTRY	Date	12/26/2011	Fatalities	0	Impact Type	Other, Explain in Narrative	Lighting	Dark-Not Lighted
	Form s/l	L	Time	23:00:00	Injuries	0	NonVeh. Type	Pedestrian	Weather	Clear
	On St.	LAKESHORE DRIVE			Dir.Fmlnt	E	Veh1Dir/Mvnt	E / Straight Ahead		
	Cross St.	ANNROU STREET			Dist.Fmlnt	250				









Non-Signalized Location/Inters

Records Date Range: 01/06/2010 to 01/16/2014
 Requested Date Range: 1/1/2010 to 1/17/2014

HSMV#	81877514									
	Node	11_7636	Date	12/23/2011	Fatalities	0	Impact Type	Angle	Lighting	Dawn
	Form s/l	L	Time	19:40:00	Injuries	0	NonVeh. Type	Motor Vehicle in Transport	Weather	Clear
	On St.	US HWY 27			Dir.Fmlnt	N	Veh1Dir/Mvnt	N / Straight Ahead		
	Cross St.	HIGH ST			Dist.Fmlnt	10				
HSMV#	81877493									
	Node	11_7913	Date	11/29/2011	Fatalities	1	Impact Type	Unknown	Lighting	Dark-Lighted
	Form s/l	L	Time	10:30:00	Injuries	0	NonVeh. Type	Pedestrian	Weather	Clear
	On St.	US HWY 441			Dir.Fmlnt	No Data	Veh1Dir/Mvnt	N / Straight Ahead		
	Cross St.	ICE CREAM RD			Dist.Fmlnt	0				
HSMV#	81973562									
	Node	11_5	Date	11/25/2011	Fatalities	0	Impact Type	Other, Explain in Narrative	Lighting	Dark-Not Lighted
	Form s/l	L	Time	19:45:00	Injuries	1	NonVeh. Type	Pedestrian	Weather	Cloudy
	On St.	US 27 ENTRANCE RAMP FROM SR 192 W			Dir.Fmlnt	N	Veh1Dir/Mvnt	N / Straight Ahead		
	Cross St.	SR 192			Dist.Fmlnt	0				
HSMV#	82857386									
	Node	11_12988	Date	11/25/2011	Fatalities	0	Impact Type	Other, Explain in Narrative	Lighting	Dark-Not Lighted
	Form s/l	L	Time	23:15:00	Injuries	1	NonVeh. Type	Pedestrian	Weather	Clear
	On St.	SR 44			Dir.Fmlnt	E	Veh1Dir/Mvnt	W / Straight Ahead		
	Cross St.	LAKEVIEW DR			Dist.Fmlnt	50				
HSMV#	82176314									
	Node	11_10430	Date	11/23/2011	Fatalities	0	Impact Type	Angle	Lighting	Daylight
	Form s/l	L	Time	13:40:00	Injuries	0	NonVeh. Type	Pedalcycle	Weather	Cloudy
	On St.	CR 25A			Dir.Fmlnt	S	Veh1Dir/Mvnt	S / Straight Ahead		
	Cross St.	BERCKMAN ST			Dist.Fmlnt	0				
HSMV#	82637558									
	Node	PK_000PP	Date	11/16/2011	Fatalities	0	Impact Type	Other, Explain in Narrative	Lighting	Daylight
	Form s/l	L	Time	00:00:00	Injuries	0	NonVeh. Type	Pedestrian	Weather	Clear
	On St.	2802 DAVID WALKER DR PARKING LOT			Dir.Fmlnt	N	Veh1Dir/Mvnt	W / Straight Ahead		
	Cross St.				Dist.Fmlnt	0				
HSMV#	80534412									
	Node	PK_000PP	Date	11/11/2011	Fatalities	0	Impact Type	Unknown	Lighting	Dark-Unknown Lighti
	Form s/l	L	Time	21:15:00	Injuries	1	NonVeh. Type	Pedestrian	Weather	Clear
	On St.	CUMBERLAND FARMS			Dir.Fmlnt	No Data	Veh1Dir/Mvnt	W / Straight Ahead		
	Cross St.				Dist.Fmlnt	0				
HSMV#	75150967									
	Node	11_7486	Date	11/10/2011	Fatalities	1	Impact Type	Other, Explain in Narrative	Lighting	Dark-Not Lighted
	Form s/l	L	Time	20:43:00	Injuries	0	NonVeh. Type	Pedestrian	Weather	Clear
	On St.	CR 19A			Dir.Fmlnt	N	Veh1Dir/Mvnt	S / Straight Ahead		
	Cross St.	DODSON CUTOFF			Dist.Fmlnt	50				









Non-Signalized Location/Inters

Records Date Range: 01/06/2010 to 01/16/2014
 Requested Date Range: 1/1/2010 to 1/17/2014

HSMV#	81877485									
	Node	DATA_ENTRY	Date	11/06/2011	Fatalities	1	Impact Type	Unknown	Lighting	Dark-Lighted
	Form s/l	U	Time	00:30:00	Injuries	1	NonVeh. Type	Pedestrian	Weather	Cloudy
	On St.	US HIGHWAY 441			Dir.Fmlnt	No Data	Veh1Dir/Mvnt	N / Straight Ahead		
	Cross St.	WATERS EDGE DRIVE			Dist.Fmlnt	0				
HSMV#	75151611									
	Node	11_6235	Date	10/30/2011	Fatalities	0	Impact Type	Other, Explain in Narrative	Lighting	Daylight
	Form s/l	L	Time	11:15:00	Injuries	0	NonVeh. Type	Motor Vehicle in Transport	Weather	Clear
	On St.	NORTH GRANDVIEW ST.			Dir.Fmlnt	No Data	Veh1Dir/Mvnt	S / Backing		
	Cross St.				Dist.Fmlnt	0				
HSMV#	82272333									
	Node	PK_000PP	Date	10/28/2011	Fatalities	0	Impact Type	Other, Explain in Narrative	Lighting	Dark-Not Lighted
	Form s/l	U	Time	01:00:00	Injuries	0	NonVeh. Type	Motor Vehicle in Transport	Weather	Clear
	On St.	1850 E MAIN ST			Dir.Fmlnt	N	Veh1Dir/Mvnt	S / Backing		
	Cross St.	US441 SR500			Dist.Fmlnt	50				
HSMV#	82016231									
	Node	DATA_ENTRY	Date	10/26/2011	Fatalities	0	Impact Type	Other, Explain in Narrative	Lighting	Daylight
	Form s/l	L	Time	1803	Injuries	0	NonVeh. Type	Pedalcycle	Weather	Clear
	On St.	7TH ST			Dir.Fmlnt	No Data	Veh1Dir/Mvnt	S / Turning Left		
	Cross St.	PORTER AVE			Dist.Fmlnt	0				
HSMV#	75151608									
	Node	11_7362	Date	10/15/2011	Fatalities	0	Impact Type	Other, Explain in Narrative	Lighting	Dark-Not Lighted
	Form s/l	L	Time	22:00:00	Injuries	0	NonVeh. Type	Pedestrian	Weather	Clear
	On St.	GRANDVIEW ST			Dir.Fmlnt	N	Veh1Dir/Mvnt	N / Leaving Traffic Lane		
	Cross St.	PINE AVEE			Dist.Fmlnt	0				
HSMV#	81990968									
	Node	11_12370	Date	10/07/2011	Fatalities	1	Impact Type	Other, Explain in Narrative	Lighting	Dark-Not Lighted
	Form s/l	U	Time	19:55:00	Injuries	0	NonVeh. Type	Pedestrian	Weather	Rain
	On St.	ROYAL TRAILS RD			Dir.Fmlnt	S	Veh1Dir/Mvnt	N / Straight Ahead		
	Cross St.	WILDFLOWER WAY			Dist.Fmlnt	144				
HSMV#	82272317									
	Node	DATA_ENTRY	Date	10/04/2011	Fatalities	1	Impact Type	Other, Explain in Narrative	Lighting	Dark-Not Lighted
	Form s/l	U	Time	22:53:00	Injuries	0	NonVeh. Type	Pedestrian	Weather	Clear
	On St.	US27 (SR25)			Dir.Fmlnt	N	Veh1Dir/Mvnt	N / Straight Ahead		
	Cross St.	US 192			Dist.Fmlnt	1750				
HSMV#	82228888									
	Node	DATA_ENTRY	Date	09/27/2011	Fatalities	0	Impact Type	Other, Explain in Narrative	Lighting	Daylight
	Form s/l	L	Time	1450	Injuries	0	NonVeh. Type	Pedestrian	Weather	Clear
	On St.	725 GRIFFIN AVENUE			Dir.Fmlnt	No Data	Veh1Dir/Mvnt	W / Straight Ahead		
	Cross St.				Dist.Fmlnt	0				









Non-Signalized Location/Inters

Records Date Range: 01/06/2010 to 01/16/2014
 Requested Date Range: 1/1/2010 to 1/17/2014

HSMV#	75151535
	Node DATA_ENTRY Date 09/27/2011 Fatalities 0 Impact Type Other, Explain in Narrative Lighting Daylight Form s/l L Time 08:25:00 Injuries 0 NonVeh. Type Pedestrian Weather Cloudy On St. EUDORA RD Dir.Fmlnt No Data Veh1Dir/Mvnt E / Straight Ahead Cross St. Dist.Fmlnt 0
HSMV#	80534384
	Node DATA_ENTRY Date 09/24/2011 Fatalities 0 Impact Type Sideswipe, same direction Lighting Dark-Not Lighted Form s/l L Time 1908 Injuries 0 NonVeh. Type Pedalcycle Weather Clear On St. LAKE SHORE DRIVE Dir.Fmlnt No Data Veh1Dir/Mvnt W / Straight Ahead Cross St. ANDERSON Dist.Fmlnt 0
HSMV#	80144666
	Node DATA_ENTRY Date 09/24/2011 Fatalities 0 Impact Type Angle Lighting Daylight Form s/l L Time 0809 Injuries 0 NonVeh. Type Pedalcycle Weather Clear On St. MINNEOLA STREET Dir.Fmlnt No Data Veh1Dir/Mvnt E / Turning Left Cross St. RIDGECREST LOOP Dist.Fmlnt 0
HSMV#	82273953
	Node DATA_ENTRY Date 09/24/2011 Fatalities 1 Impact Type Other, Explain in Narrative Lighting Dark-Not Lighted Form s/l U Time 20:26:00 Injuries 0 NonVeh. Type Other Non-Fixed Objects Weather Cloudy On St. COUNTY ROAD 44A Dir.Fmlnt S Veh1Dir/Mvnt S / Leaving Traffic Lane Cross St. W ELDORADO RD Dist.Fmlnt 500
HSMV#	82217657
	Node 11_8414 Date 09/08/2011 Fatalities 0 Impact Type Angle Lighting Daylight Form s/l L Time 1521 Injuries 0 NonVeh. Type Pedalcycle Weather Clear On St. US 441 Dir.Fmlnt No Data Veh1Dir/Mvnt N / Turning Right Cross St. BLOSSOM LN Dist.Fmlnt 0
HSMV#	82269038
	Node DATA_ENTRY Date 09/07/2011 Fatalities 0 Impact Type Other, Explain in Narrative Lighting Daylight Form s/l L Time 1803 Injuries 0 NonVeh. Type Pedestrian Weather Cloudy On St. US HWY 192 Dir.Fmlnt E Veh1Dir/Mvnt E / Straight Ahead Cross St. US HWY 27 Dist.Fmlnt 400
HSMV#	80534382
	Node DATA_ENTRY Date 09/05/2011 Fatalities 0 Impact Type Front to Front Lighting Dark-Lighted Form s/l L Time 1940 Injuries 0 NonVeh. Type Motor Vehicle in Transport Weather Clear On St. LEGENDARY BOULEVARD Dir.Fmlnt W Veh1Dir/Mvnt O / Negotiating a Curve Cross St. US HIGHWAY 27 Dist.Fmlnt 125
HSMV#	10775596
	Node DATA_ENTRY Date 09/05/2011 Fatalities 0 Impact Type Front to Rear Lighting Daylight Form s/l L Time 0800 Injuries 0 NonVeh. Type Pedalcycle Weather Clear On St. MANSFIELD ROAD Dir.Fmlnt S Veh1Dir/Mvnt N / Straight Ahead Cross St. WELLS Dist.Fmlnt 200









Non-Signalized Location/Inters

Records Date Range: 01/06/2010 to 01/16/2014
 Requested Date Range: 1/1/2010 to 1/17/2014

HSMV#	82269032									
	Node	11_2633	Date	09/01/2011	Fatalities	0	Impact Type	Angle	Lighting	Daylight
	Form s/l	S	Time	1726	Injuries	0	NonVeh. Type	Pedalcycle	Weather	Clear
	On St.	MOHAWK RD			Dir.Fmlnt	S	Veh1Dir/Mvnt	N / Straight Ahead		
	Cross St.	OLD HWY 50			Dist.Fmlnt	10				
HSMV#	82093994									
	Node	11_11396	Date	08/31/2011	Fatalities	0	Impact Type	Front to Rear	Lighting	Daylight
	Form s/l	L	Time	0743	Injuries	0	NonVeh. Type	Pedalcycle	Weather	Clear
	On St.	CR 452			Dir.Fmlnt	S	Veh1Dir/Mvnt	S / Straight Ahead		
	Cross St.	LAKE LANDING BLVD			Dist.Fmlnt	1320				
HSMV#	82637506									
	Node	DATA_ENTRY	Date	08/30/2011	Fatalities	0	Impact Type	Front to Rear	Lighting	Daylight
	Form s/l	L	Time	0000	Injuries	0	NonVeh. Type	Pedalcycle	Weather	Cloudy
	On St.	CENTER ST.			Dir.Fmlnt	N				
	Cross St.	MCDONALD AVE.			Dist.Fmlnt	0	Veh2Dir/Mvnt	W / Straight Ahead		
HSMV#	82274220									
	Node	11_7607	Date	08/28/2011	Fatalities	0	Impact Type	Angle	Lighting	Dusk
	Form s/l	L	Time	1955	Injuries	0	NonVeh. Type	Pedalcycle	Weather	Clear
	On St.	GREENWAY DR			Dir.Fmlnt	No Data	Veh1Dir/Mvnt	S / Straight Ahead		
	Cross St.	EASTLAND RD			Dist.Fmlnt	0				
HSMV#	80534367									
	Node	PK_000PP	Date	08/26/2011	Fatalities	0	Impact Type	Other, Explain in Narrative	Lighting	Daylight
	Form s/l	L	Time	0940	Injuries	0	NonVeh. Type	Pedestrian	Weather	Clear
	On St.	1900 DON WICKHAM DR			Dir.Fmlnt	No Data	Veh1Dir/Mvnt	S / Backing		
	Cross St.	UK			Dist.Fmlnt	0				
HSMV#	82637206									
	Node	DATA_ENTRY	Date	08/25/2011	Fatalities	0	Impact Type	Angle	Lighting	Dark-Lighted
	Form s/l	U	Time	0000	Injuries	0	NonVeh. Type	Pedestrian	Weather	Rain
	On St.	ORANGE AVE.			Dir.Fmlnt	E	Veh1Dir/Mvnt	E / Turning Right		
	Cross St.	GROVE ST.			Dist.Fmlnt	50				
HSMV#	82269028									
	Node	11_1105	Date	08/24/2011	Fatalities	0	Impact Type	Other, Explain in Narrative	Lighting	Dark-Not Lighted
	Form s/l	L	Time	2050	Injuries	0	NonVeh. Type	Pedestrian	Weather	Clear
	On St.	LAKE SHORE DR			Dir.Fmlnt	S	Veh1Dir/Mvnt	S / Straight Ahead		
	Cross St.	BRONSON RD			Dist.Fmlnt	200				
HSMV#	82016204									
	Node	DATA_ENTRY	Date	08/17/2011	Fatalities	0	Impact Type	Other, Explain in Narrative	Lighting	Dark-Not Lighted
	Form s/l	L	Time	2132	Injuries	0	NonVeh. Type	Pedestrian	Weather	Cloudy
	On St.	SR-40			Dir.Fmlnt	W	Veh1Dir/Mvnt	E / Straight Ahead		
	Cross St.	3RD ST			Dist.Fmlnt	150				









Non-Signalized Location/Inters

Records Date Range: 01/06/2010 to 01/16/2014
 Requested Date Range: 1/1/2010 to 1/17/2014

HSMV#	82217636									
	Node	11_7923	Date	08/16/2011	Fatalities	0	Impact Type	Angle	Lighting	Daylight
	Form s/l	L	Time	1733	Injuries	0	NonVeh. Type	Pedalcycle	Weather	Clear
	On St.	US 441			Dir.Fmlnt	No Data	Veh1Dir/Mvnt	W / Straight Ahead		
	Cross St.	PALMETTO ST			Dist.Fmlnt	0				
HSMV#	82228881									
	Node	PK_000PP	Date	08/15/2011	Fatalities	0	Impact Type	Other, Explain in Narrative	Lighting	Dusk
	Form s/l	L	Time	1946	Injuries	0	NonVeh. Type	Pedestrian	Weather	Clear
	On St.	101 101 AARON LN			Dir.Fmlnt	No Data	Veh1Dir/Mvnt	S / Straight Ahead		
	Cross St.	UK			Dist.Fmlnt	0				
HSMV#	81980718									
	Node	DATA_ENTRY	Date	08/08/2011	Fatalities	0	Impact Type	Other, Explain in Narrative	Lighting	Dark-Lighted
	Form s/l	L	Time	0110	Injuries	0	NonVeh. Type	Pedestrian	Weather	Clear
	On St.	LAKESHORE			Dir.Fmlnt	No Data		/ No Data		
	Cross St.	OSPREY POINTE			Dist.Fmlnt	0				
HSMV#	81959039									
	Node	11_12097	Date	08/03/2011	Fatalities	0	Impact Type	Front to Rear	Lighting	Daylight
	Form s/l	L	Time	1745	Injuries	0	NonVeh. Type	Pedalcycle	Weather	Clear
	On St.	CR 450			Dir.Fmlnt	W	Veh1Dir/Mvnt	W / Straight Ahead		
	Cross St.	CARROL ST			Dist.Fmlnt	160				
HSMV#	82217621									
	Node	DATA_ENTRY	Date	07/28/2011	Fatalities	0	Impact Type	Angle	Lighting	Daylight
	Form s/l	L	Time	0906	Injuries	0	NonVeh. Type	Motor Vehicle in Transport	Weather	Clear
	On St.	S LAKE ST			Dir.Fmlnt	No Data	Veh1Dir/Mvnt	S / Straight Ahead		
	Cross St.	WASHINGTON ST			Dist.Fmlnt	0				
HSMV#	82142112									
	Node	11_3093	Date	07/27/2011	Fatalities	0	Impact Type	Front to Front	Lighting	Dark-Not Lighted
	Form s/l	L	Time	0238	Injuries	0	NonVeh. Type	Pedalcycle	Weather	Clear
	On St.	SR 19			Dir.Fmlnt	N	Veh1Dir/Mvnt	S / Straight Ahead		
	Cross St.	CHERRY LAKE RD			Dist.Fmlnt	1320				
HSMV#	80534336									
	Node	PK_000PP	Date	07/07/2011	Fatalities	0	Impact Type	Other, Explain in Narrative	Lighting	Daylight
	Form s/l	L	Time	1608	Injuries	0	NonVeh. Type	Pedestrian	Weather	Rain
	On St.	250 CITRUS TOWER BLVD			Dir.Fmlnt	No Data	Veh1Dir/Mvnt	N / Turning Left		
	Cross St.	UK			Dist.Fmlnt	0				
HSMV#	82637408									
	Node	DATA_ENTRY	Date	07/04/2011	Fatalities	0	Impact Type	Other, Explain in Narrative	Lighting	Dark-Not Lighted
	Form s/l	U	Time	0000	Injuries	0	NonVeh. Type	Pedestrian	Weather	Clear
	On St.	SR 19 (S GROVE STREET)			Dir.Fmlnt	N	Veh1Dir/Mvnt	N / Straight Ahead		
	Cross St.	WOODWARD AVENUE			Dist.Fmlnt	5				









Non-Signalized Location/Inters

Records Date Range: 01/06/2010 to 01/16/2014
 Requested Date Range: 1/1/2010 to 1/17/2014

HSMV#	82091796									
	Node	11_865	Date	06/29/2011	Fatalities	0	Impact Type		Lighting	Dusk
	Form s/l	LONGFORI	Time	2030	Injuries	1	NonVeh. Type	Pedalcycle	Weather	Cloudy
	On St.	CARUSO DR			Dir.Fmlnt	W	Veh1Dir/Mvnt	S / Turning Right		
	Cross St.	ARIA CT			Dist.Fmlnt	10				
HSMV#	80534330									
	Node	DATA_ENTRY	Date	06/15/2011	Fatalities	0	Impact Type	Other, Explain in Narrative	Lighting	Daylight
	Form s/l	L	Time	1830	Injuries	0	NonVeh. Type	Pedestrian	Weather	Cloudy
	On St.	LEGENDS WAY			Dir.Fmlnt	No Data	Veh1Dir/Mvnt	W / Turning Left		
	Cross St.	CITRUS TOWER BOULEVARD			Dist.Fmlnt	0				
HSMV#	81976739									
	Node	11_7305	Date	06/08/2011	Fatalities	0	Impact Type	Other, Explain in Narrative	Lighting	Daylight
	Form s/l	L	Time	0830	Injuries	0	NonVeh. Type	Pedestrian	Weather	Clear
	On St.	PALMETTO RD			Dir.Fmlnt	No Data	Veh1Dir/Mvnt	E / Straight Ahead		
	Cross St.	LUCERNE DR			Dist.Fmlnt	0				
HSMV#	82176265									
	Node	DATA_ENTRY	Date	06/01/2011	Fatalities	1	Impact Type	Other, Explain in Narrative	Lighting	Dark-Lighted
	Form s/l	L	Time	21:30:00	Injuries	0	NonVeh. Type	Pedestrian	Weather	Clear
	On St.	STATE ROAD 25 HIGHWAY 27 441			Dir.Fmlnt	S	Veh1Dir/Mvnt	U / Unknown		
	Cross St.	SOUTH GRAYS AIRPORT ROAD			Dist.Fmlnt	50				
HSMV#	82637201									
	Node	11_10213	Date	05/28/2011	Fatalities	0	Impact Type	Front to Rear	Lighting	Dark-Not Lighted
	Form s/l	U	Time	0000	Injuries	0	NonVeh. Type	Pedestrian	Weather	Clear
	On St.	519 MCDONALD AVE.			Dir.Fmlnt	N	Veh1Dir/Mvnt	W / Straight Ahead		
	Cross St.	UK			Dist.Fmlnt	0				
HSMV#	75151177									
	Node	11_7141	Date	05/20/2011	Fatalities	0	Impact Type	Sideswipe, Opposite Direc	Lighting	Daylight
	Form s/l	L	Time	1201	Injuries	0	NonVeh. Type	Motor Vehicle in Transport	Weather	Clear
	On St.	Street			Dir.Fmlnt	No Data	Veh1Dir/Mvnt	N / Straight Ahead		
	Cross St.	UK			Dist.Fmlnt	0	Veh2Dir/Mvnt	E / Straight Ahead		
HSMV#	82062194									
	Node	11_5980	Date	05/15/2011	Fatalities	0	Impact Type	Other, Explain in Narrative	Lighting	Daylight
	Form s/l	U	Time	1609	Injuries	0	NonVeh. Type	Pedestrian	Weather	Clear
	On St.	4093 CACTUS LN			Dir.Fmlnt	E	Veh1Dir/Mvnt	E / Straight Ahead		
	Cross St.	BAY RD			Dist.Fmlnt	200				
HSMV#	81997084									
	Node	11_3158	Date	05/10/2011	Fatalities	0	Impact Type	Other, Explain in Narrative	Lighting	Daylight
	Form s/l	U	Time	0757	Injuries	0	NonVeh. Type	Pedestrian	Weather	Clear
	On St.	CR 561			Dir.Fmlnt	W	Veh1Dir/Mvnt	W / Straight Ahead		
	Cross St.	OKLAHOMA ST			Dist.Fmlnt	5				









Non-Signalized Location/Inters

Records Date Range: 01/06/2010 to 01/16/2014
 Requested Date Range: 1/1/2010 to 1/17/2014

HSMV#	82217556									
	Node	11_8014	Date	05/09/2011	Fatalities	0	Impact Type	Sideswipe, same direction	Lighting	Daylight
	Form s/l	L	Time	1253	Injuries	0	NonVeh. Type	Pedalcycle	Weather	Clear
	On St.	PERKINS ST			Dir.Fmlnt	N	Veh1Dir/Mvnt	N / Straight Ahead		
	Cross St.	CHERRY ST			Dist.Fmlnt	20				
HSMV#	82159477									
	Node	11_10143	Date	05/08/2011	Fatalities	0	Impact Type	Sideswipe, same direction	Lighting	Daylight
	Form s/l	L	Time	00:00:00	Injuries	0	NonVeh. Type	Pedalcycle	Weather	Clear
	On St.	ORANGE AVEE			Dir.Fmlnt	N	Veh1Dir/Mvnt	E / Turning Right		
	Cross St.	ABRAMS RD			Dist.Fmlnt	0				
HSMV#	82217555									
	Node	11_8114	Date	05/05/2011	Fatalities	0	Impact Type	Other, Explain in Narrative	Lighting	Daylight
	Form s/l	L	Time	0747	Injuries	0	NonVeh. Type	Pedestrian	Weather	Clear
	On St.	LEE ST			Dir.Fmlnt	No Data	Veh1Dir/Mvnt	S / Straight Ahead		
	Cross St.	OAK TERRACE DR			Dist.Fmlnt	0				
HSMV#	81976723									
	Node	11_4183	Date	05/04/2011	Fatalities	0	Impact Type	Other, Explain in Narrative	Lighting	Daylight
	Form s/l	L	Time	1150	Injuries	0	NonVeh. Type	Motor Vehicle in Transport	Weather	Clear
	On St.	FLORIDA NATURAL DRIVE			Dir.Fmlnt	No Data	Veh1Dir/Mvnt	N / Slowing		
	Cross St.	STATE ROAD 19			Dist.Fmlnt	0	Veh2Dir/Mvnt	N / Parked		
HSMV#	81877402									
	Node	PK_000PP	Date	04/29/2011	Fatalities	0	Impact Type	Front to Front	Lighting	Daylight
	Form s/l	L	Time	1735	Injuries	0	NonVeh. Type	Motor Vehicle in Transport	Weather	Clear
	On St.	2005 W MAIN ST			Dir.Fmlnt	No Data	Veh1Dir/Mvnt	S / Slowing		
	Cross St.	UK			Dist.Fmlnt	0				
HSMV#	82084342									
	Node	DATA_ENTRY	Date	04/28/2011	Fatalities	0	Impact Type		Lighting	Daylight
	Form s/l	LONGFORI	Time	0720	Injuries	0	NonVeh. Type	Pedalcycle	Weather	Clear
	On St.	HAMMOCK RIDGE RD			Dir.Fmlnt	E	Veh1Dir/Mvnt	W / Turning Right		
	Cross St.	LAKESHORE DR			Dist.Fmlnt	20				
HSMV#	75150779									
	Node	11_7136	Date	04/17/2011	Fatalities	0	Impact Type		Lighting	Dark-Lighted
	Form s/l	LONGFORI	Time	2130	Injuries	0	NonVeh. Type	Pedestrian	Weather	Clear
	On St.	GRANT AVE			Dir.Fmlnt	E	Veh1Dir/Mvnt	W / Straight Ahead		
	Cross St.	CLAYTON ST			Dist.Fmlnt	150				
HSMV#	80534295									
	Node	PK_000PP	Date	04/16/2011	Fatalities	0	Impact Type	Other, Explain in Narrative	Lighting	Daylight
	Form s/l	L	Time	1915	Injuries	0	NonVeh. Type	Pedestrian	Weather	Clear
	On St.	2660 TARGET PARKING LOT 2660 E HWY 4			Dir.Fmlnt	No Data	Veh1Dir/Mvnt	S / Straight Ahead		
	Cross St.	UK			Dist.Fmlnt	0				









Non-Signalized Location/Inters

Records Date Range: 01/06/2010 to 01/16/2014
 Requested Date Range: 1/1/2010 to 1/17/2014

HSMV#	82159020									
	Node	PK_000PP	Date	04/13/2011	Fatalities	0	Impact Type		Lighting	Daylight
	Form s/l	LONGFORI	Time	0000	Injuries	1	NonVeh. Type	Pedestrian	Weather	Clear
	On St.	SR 19 N			Dir.Fmlnt	N	Veh1Dir/Mvnt	W / Straight Ahead		
	Cross St.	2002			Dist.Fmlnt	0				
HSMV#	82217549									
	Node	PK_000PP	Date	04/11/2011	Fatalities	0	Impact Type	Other, Explain in Narrative	Lighting	Daylight
	Form s/l	L	Time	1243	Injuries	0	NonVeh. Type	Pedestrian	Weather	Clear
	On St.	US 441			Dir.Fmlnt	No Data	Veh1Dir/Mvnt	S / Turning Left		
	Cross St.	UK			Dist.Fmlnt	0				
HSMV#	08146149									
	Node	11_7459	Date	04/09/2011	Fatalities	0	Impact Type	Front to Front	Lighting	Daylight
	Form s/l	L	Time	1858	Injuries	0	NonVeh. Type	Pedalcycle	Weather	Clear
	On St.	EAST MAIN ST			Dir.Fmlnt	W	Veh1Dir/Mvnt	W / Straight Ahead		
	Cross St.	ELK ST			Dist.Fmlnt	30				
HSMV#	80480465									
	Node	PK_000PP	Date	03/30/2011	Fatalities	0	Impact Type	Other, Explain in Narrative	Lighting	Daylight
	Form s/l	L	Time	1840	Injuries	0	NonVeh. Type	Pedestrian	Weather	Rain
	On St.	900 900 SOUTH 14TH ST			Dir.Fmlnt	No Data	Veh1Dir/Mvnt	U / Backing		
	Cross St.	UK			Dist.Fmlnt	0				
HSMV#	80480451									
	Node	11_7853	Date	03/18/2011	Fatalities	0	Impact Type		Lighting	Dusk
	Form s/l	LONGFORI	Time	0701	Injuries	1	NonVeh. Type	Pedestrian	Weather	Clear
	On St.	CENTER ST			Dir.Fmlnt	W	Veh1Dir/Mvnt	W / Straight Ahead		
	Cross St.	MOSS ST N			Dist.Fmlnt	30				
HSMV#	75151175									
	Node	11_6152	Date	03/18/2011	Fatalities	0	Impact Type		Lighting	Daylight
	Form s/l	LONGFORI	Time	1221	Injuries	0	NonVeh. Type	Pedalcycle	Weather	Clear
	On St.	4TH AVE			Dir.Fmlnt	NONE	Veh1Dir/Mvnt	W / Making U-Turn		
	Cross St.	MCDONALD ST			Dist.Fmlnt	0				
HSMV#	81959061									
	Node	11_13894	Date	03/05/2011	Fatalities	0	Impact Type		Lighting	Daylight
	Form s/l	LONGFORI	Time	1700	Injuries	0	NonVeh. Type	Pedestrian	Weather	Clear
	On St.	CR 42			Dir.Fmlnt	W	Veh1Dir/Mvnt	E / Straight Ahead		
	Cross St.	COUNTRY SQUIRE RD			Dist.Fmlnt	58				
HSMV#	81970333									
	Node	11_13142	Date	03/02/2011	Fatalities	0	Impact Type		Lighting	Daylight
	Form s/l	LONGFORI	Time	1425	Injuries	1	NonVeh. Type	Pedestrian	Weather	Clear
	On St.	SR 44			Dir.Fmlnt	NONE	Veh1Dir/Mvnt	W / Straight Ahead		
	Cross St.	SPRUCE DR			Dist.Fmlnt	0				









Non-Signalized Location/Inters

Records Date Range: 01/06/2010 to 01/16/2014
 Requested Date Range: 1/1/2010 to 1/17/2014

HSMV#	81973649									
	Node	11_10369	Date	02/25/2011	Fatalities	0	Impact Type	Other, Explain in Narrative	Lighting	Dusk
	Form s/l	S	Time	1934	Injuries	0	NonVeh. Type	Overtum/Rollover	Weather	Clear
	On St.	NASHUA BV			Dir.Fmlnt	No Data	Veh1Dir/Mvnt	N / Straight Ahead		
	Cross St.	DERBY DR			Dist.Fmlnt	0				
HSMV#	82176220									
	Node	DATA_ENTRY	Date	02/25/2011	Fatalities	0	Impact Type		Lighting	Dusk
	Form s/l	LONGFORI	Time	1855	Injuries	0	NonVeh. Type	Pedestrian	Weather	Clear
	On St.	SHILOH ST			Dir.Fmlnt	NONE	Veh1Dir/Mvnt	W / Straight Ahead		
	Cross St.	602			Dist.Fmlnt	0				
HSMV#	80480419									
	Node	11_7641	Date	02/20/2011	Fatalities	0	Impact Type		Lighting	Dark-Lighted
	Form s/l	LONGFORI	Time	2007	Injuries	1	NonVeh. Type	Pedestrian	Weather	Clear
	On St.	HIGH ST			Dir.Fmlnt	W	Veh1Dir/Mvnt	E / Straight Ahead		
	Cross St.	MOSS ST			Dist.Fmlnt	100				
HSMV#	81974108									
	Node	11_1458	Date	02/19/2011	Fatalities	0	Impact Type	Sideswipe, same direction	Lighting	Dark-Not Lighted
	Form s/l	L	Time	2015	Injuries	1	NonVeh. Type	Pedalcycle	Weather	Clear
	On St.	HANCOCK RD			Dir.Fmlnt	S	Veh1Dir/Mvnt	N / Straight Ahead		
	Cross St.	GREATER PINES BLVD			Dist.Fmlnt	200				
HSMV#	81974106									
	Node	11_779	Date	02/13/2011	Fatalities	0	Impact Type	Other, Explain in Narrative	Lighting	Dark-Not Lighted
	Form s/l	L	Time	2033	Injuries	1	NonVeh. Type	Pedestrian	Weather	Clear
	On St.	VISTA DEL LAGO BLVD			Dir.Fmlnt	E	Veh1Dir/Mvnt	E / Straight Ahead		
	Cross St.	LAGO LOUISA CT			Dist.Fmlnt	75				
HSMV#	82142023									
	Node	11_1935	Date	02/06/2011	Fatalities	0	Impact Type	Angle	Lighting	Daylight
	Form s/l	L	Time	1650	Injuries	0	NonVeh. Type	Pedalcycle	Weather	Clear
	On St.	BEACH ST			Dir.Fmlnt	No Data	Veh1Dir/Mvnt	E / Straight Ahead		
	Cross St.	MAIN AVE			Dist.Fmlnt	0				
HSMV#	82228653									
	Node	PK_000PP	Date	01/27/2011	Fatalities	0	Impact Type		Lighting	Daylight
	Form s/l	LONGFORI	Time	1015	Injuries	0	NonVeh. Type	Pedestrian	Weather	Clear
	On St.	US 27			Dir.Fmlnt	N	Veh1Dir/Mvnt	S / Turning Left		
	Cross St.	540			Dist.Fmlnt	0				
HSMV#	82228652									
	Node	PK_000PP	Date	01/26/2011	Fatalities	0	Impact Type		Lighting	Daylight
	Form s/l	LONGFORI	Time	1450	Injuries	1	NonVeh. Type	Pedestrian	Weather	Clear
	On St.	US 27			Dir.Fmlnt	N	Veh1Dir/Mvnt	N / Backing		
	Cross St.	518			Dist.Fmlnt	0				









Non-Signalized Location/Inters

Records Date Range: 01/06/2010 to 01/16/2014
 Requested Date Range: 1/1/2010 to 1/17/2014

HSMV#	81973627									
	Node	11_9702	Date	01/24/2011	Fatalities	0	Impact Type		Lighting	Daylight
	Form s/l	LONGFORI	Time	1610	Injuries	1	NonVeh. Type	Pedalcycle	Weather	Clear
	On St.	HIGHLAND DR			Dir.Fmlnt	S	Veh1Dir/Mvnt	N / Straight Ahead		
	Cross St.	RADIO RD			Dist.Fmlnt	400				
HSMV#	82228590									
	Node	PK_000PP	Date	01/08/2011	Fatalities	0	Impact Type		Lighting	Dark-Lighted
	Form s/l	LONGFORI	Time	1937	Injuries	1	NonVeh. Type	Pedestrian	Weather	Clear
	On St.	LAGRANDE BLVD			Dir.Fmlnt	NONE	Veh1Dir/Mvnt	W / Straight Ahead		
	Cross St.	1			Dist.Fmlnt	0				
HSMV#	82176201									
	Node	PK_000PP	Date	01/05/2011	Fatalities	0	Impact Type		Lighting	Daylight
	Form s/l	LONGFORI	Time	0000	Injuries	0	NonVeh. Type	Pedestrian	Weather	Clear
	On St.	WALMART PARKING LOT			Dir.Fmlnt	S		/ Turning Left		
	Cross St.	UK			Dist.Fmlnt	0				
HSMV#	81997127									
	Node	11_10923	Date	12/24/2010	Fatalities	0	Impact Type		Lighting	Dark-Lighted
	Form s/l	LONGFORI	Time	2300	Injuries	1	NonVeh. Type	Pedestrian	Weather	Clear
	On St.	ROSE MOSS AVE			Dir.Fmlnt	E	Veh1Dir/Mvnt	E / Backing		
	Cross St.	JOEWOOD AVE			Dist.Fmlnt	200				
HSMV#	81991018									
	Node	11_12215	Date	12/23/2010	Fatalities	0	Impact Type		Lighting	Dark-Not Lighted
	Form s/l	LONGFORI	Time	0649	Injuries	1	NonVeh. Type	Pedestrian	Weather	Clear
	On St.	US 27			Dir.Fmlnt	S	Veh1Dir/Mvnt	S / Straight Ahead		
	Cross St.	MCLENDON ST W			Dist.Fmlnt	40				
HSMV#	81997117									
	Node	11_6254	Date	12/11/2010	Fatalities	0	Impact Type	Other, Explain in Narrative	Lighting	Dark-Not Lighted
	Form s/l	U	Time	1900	Injuries	0	NonVeh. Type	Pedestrian	Weather	Clear
	On St.	DEAL DR			Dir.Fmlnt	S	Veh1Dir/Mvnt	N / Straight Ahead		
	Cross St.	CARNOUSTIE DR			Dist.Fmlnt	30				
HSMV#	73547056									
	Node	11_13215	Date	12/05/2010	Fatalities	0	Impact Type	No Data	Lighting	Daylight
	Form s/l	L	Time	1633	Injuries	1	NonVeh. Type	Pedestrian	Weather	Clear
	On St.	MAIN ST			Dir.Fmlnt	No Data	Veh1Dir/Mvnt	W / Straight Ahead		
	Cross St.	ALONZO AVE			Dist.Fmlnt	0				
HSMV#	81969631									
	Node	11_3628	Date	11/21/2010	Fatalities	0	Impact Type	Front to Rear	Lighting	Daylight
	Form s/l	U	Time	0720	Injuries	1	NonVeh. Type	Pedalcycle	Weather	Clear
	On St.	SR 25			Dir.Fmlnt	N	Veh1Dir/Mvnt	S / Straight Ahead		
	Cross St.	LIBBY NO 3 RD			Dist.Fmlnt	200				


Non-Signalized Location/Inters


Records Date Range: 01/06/2010 to 01/16/2014
 Requested Date Range: 1/1/2010 to 1/17/2014


HSMV#	91015850									
	Node	11_12607	Date	11/12/2010	Fatalities	0	Impact Type	No Data	Lighting	Daylight
	Form s/l	L	Time	0841	Injuries	0	NonVeh. Type	Pedestrian	Weather	Clear
	On St.	ORANGE AVE			Dir.Fmlnt	No Data	Veh1Dir/Mvnt	N / Other. Explain in Narrative		
	Cross St.	GROVE ST			Dist.Fmlnt	0				
HSMV#	72562612									
	Node	11_9786	Date	11/11/2010	Fatalities	0	Impact Type	No Data	Lighting	Daylight
	Form s/l	L	Time	1527	Injuries	0	NonVeh. Type	Pedestrian	Weather	Clear
	On St.	S DELLWOOD			Dir.Fmlnt	No Data /				
	Cross St.	AREA OF 2726			Dist.Fmlnt	0	Veh2Dir/Mvnt	S / Straight Ahead		
HSMV#	80631742									
	Node	11_7004	Date	10/27/2010	Fatalities	0	Impact Type	No Data	Lighting	Daylight
	Form s/l	L	Time	0809	Injuries	1	NonVeh. Type	Pedalcycle	Weather	Clear
	On St.	CR 19A			Dir.Fmlnt	E	Veh1Dir/Mvnt	E / Straight Ahead		
	Cross St.	INDIANA AVE			Dist.Fmlnt	40	Veh2Dir/Mvnt	E / Straight Ahead		
HSMV#	72562608									
	Node	DATA_ENTRY	Date	10/26/2010	Fatalities	0	Impact Type	No Data	Lighting	Daylight
	Form s/l	L	Time	1446	Injuries	0	NonVeh. Type	Pedestrian	Weather	Clear
	On St.	SR 19			Dir.Fmlnt	No Data /				
	Cross St.	SR 500			Dist.Fmlnt	0	Veh2Dir/Mvnt	N / Straight Ahead		
HSMV#	72563917									
	Node	11_8576	Date	10/26/2010	Fatalities	0	Impact Type	No Data	Lighting	Daylight
	Form s/l	U	Time	1323	Injuries	1	NonVeh. Type	Pedestrian	Weather	Clear
	On St.	2978 EUDORA RD			Dir.Fmlnt	No Data	Veh1Dir/Mvnt	E / Straight Ahead		
	Cross St.	DRIVEWAY			Dist.Fmlnt	0				
HSMV#	80632630									
	Node	11_3935	Date	10/25/2010	Fatalities	1	Impact Type	No Data	Lighting	Dark-Lighted
	Form s/l	L	Time	1922	Injuries	0	NonVeh. Type	Pedestrian	Weather	Cloudy
	On St.	21621 S BUCKHILL RD 3			Dir.Fmlnt	E	Veh1Dir/Mvnt	W / Straight Ahead		
	Cross St.	BUCKHILL LN			Dist.Fmlnt	480				
HSMV#	90634226									
	Node	DATA_ENTRY	Date	10/25/2010	Fatalities	0	Impact Type	No Data	Lighting	Dusk
	Form s/l	L	Time	1840	Injuries	1	NonVeh. Type	Pedalcycle	Weather	Clear
	On St.	PINE HILL			Dir.Fmlnt	No Data	Veh1Dir/Mvnt	S / Backing		
	Cross St.	CLIFFORD HILL			Dist.Fmlnt	0	Veh2Dir/Mvnt	No Data / Slowing		
HSMV#	76035352									
	Node	DATA_ENTRY	Date	10/20/2010	Fatalities	0	Impact Type	No Data	Lighting	Dark-Not Lighted
	Form s/l	L	Time	1928	Injuries	1	NonVeh. Type	Pedestrian	Weather	Clear
	On St.	STATE ROAD 50			Dir.Fmlnt	No Data	Veh1Dir/Mvnt	E / Straight Ahead		
	Cross St.	TAYLOR AVE			Dist.Fmlnt	0				


Non-Signalized Location/Inters


Records Date Range: 01/06/2010 to 01/16/2014
 Requested Date Range: 1/1/2010 to 1/17/2014


HSMV#	80632628									
	Node	11_10467	Date	10/19/2010	Fatalities	0	Impact Type	Sideswipe, same direction	Lighting	Daylight
	Form s/l	L	Time	1753	Injuries	1	NonVeh. Type	Pedalcycle	Weather	Clear
	On St.	CR 44			Dir.Fmlnt	No Data	Veh1Dir/Mvnt	S / Straight Ahead		
	Cross St.	EAST TREASURE ISLAND AVE			Dist.Fmlnt	0	Veh2Dir/Mvnt	W / Straight Ahead		


HSMV#	76035283									
	Node	11_2135	Date	10/16/2010	Fatalities	0	Impact Type	No Data	Lighting	Dark-Lighted
	Form s/l	L	Time	2045	Injuries	1	NonVeh. Type	Pedestrian	Weather	Clear
	On St.	7975 SR 50			Dir.Fmlnt	No Data	Veh1Dir/Mvnt	No Data / Straight Ahead		
	Cross St.	PARKING LOT OF PUBLIX			Dist.Fmlnt	0				


HSMV#	72564786									
	Node	DATA_ENTRY	Date	10/15/2010	Fatalities	0	Impact Type	No Data	Lighting	Dark-Lighted
	Form s/l	L	Time	2145	Injuries	1	NonVeh. Type	Pedalcycle	Weather	Clear
	On St.	SR 500			Dir.Fmlnt	No Data	Veh1Dir/Mvnt	No Data / Other. Explain in Narrative		
	Cross St.	NORTHBOUND OFF RAMP			Dist.Fmlnt	0	Veh2Dir/Mvnt	S / Other, Explain in Narrative		

HSMV#	11039963									
	Node	11_6575	Date	10/14/2010	Fatalities	0	Impact Type	Front to Front	Lighting	Daylight
	Form s/l	S	Time	0000	Injuries	0	NonVeh. Type	No Data	Weather	Clear
	On St.	SOUTH ST			Dir.Fmlnt	W	Veh1Dir/Mvnt	No Data / Straight Ahead		
	Cross St.	CABALLO RD			Dist.Fmlnt	50				

HSMV#	74794482									
	Node	11_N005	Date	10/10/2010	Fatalities	0	Impact Type	No Data	Lighting	Dark-Lighted
	Form s/l	L	Time	0300	Injuries	1	NonVeh. Type	Pedestrian	Weather	Clear
	On St.	PARKING LOT 2525 OAKLEY SEAVER DR			Dir.Fmlnt	No Data	Veh1Dir/Mvnt	N / Straight Ahead		
	Cross St.	PARKING LOT			Dist.Fmlnt	0				









HSMV#	73547033									
	Node	11_13097	Date	10/07/2010	Fatalities	0	Impact Type	No Data	Lighting	Daylight
	Form s/l	L	Time	1543	Injuries	0	NonVeh. Type	Other Fixed Object	Weather	Clear
	On St.	GRIFFIN AVE			Dir.Fmlnt	No Data	Veh1Dir/Mvnt	N / Straight Ahead		
	Cross St.	LA GRANDE BLVD			Dist.Fmlnt	0				

HSMV#	73037967									
	Node	11_7628	Date	09/28/2010	Fatalities	1	Impact Type	No Data	Lighting	Dark-Lighted
	Form s/l	L	Time	1955	Injuries	0	NonVeh. Type	Pedalcycle	Weather	Rain
	On St.	MAIN ST			Dir.Fmlnt	E	Veh1Dir/Mvnt	N / Other, Explain in Narrative		
	Cross St.	PARK CENTER ST			Dist.Fmlnt	50	Veh2Dir/Mvnt	W / Straight Ahead		

HSMV#	80633022									
	Node	11_3479	Date	09/20/2010	Fatalities	0	Impact Type	No Data	Lighting	Daylight
	Form s/l	L	Time	1500	Injuries	1	NonVeh. Type	Pedestrian	Weather	Clear
	On St.	CR 33			Dir.Fmlnt	N	Veh1Dir/Mvnt	W / Straight Ahead		
	Cross St.	SIMON BROWN RD			Dist.Fmlnt	528				









Non-Signalized Location/Inters

Records Date Range: 01/06/2010 to 01/16/2014
 Requested Date Range: 1/1/2010 to 1/17/2014

HSMV#	76035451									
	Node	11_2558	Date	09/19/2010	Fatalities	0	Impact Type	No Data	Lighting	Dusk
	Form s/l	L	Time	1913	Injuries	1	NonVeh. Type	Pedestrian	Weather	Clear
	On St.	JIM PAYNE RD			Dir.Fmlnt	No Data	Veh1Dir/Mvnt	N / Turning Left		
	Cross St.	SEA EAGLE AVE			Dist.Fmlnt	0				
HSMV#	09585991									
	Node	11_9138	Date	09/19/2010	Fatalities	0	Impact Type	No Data	Lighting	Daylight
	Form s/l	S	Time	1818	Injuries	0	NonVeh. Type	Pedalcycle	Weather	Clear
	On St.	US 27			Dir.Fmlnt	E	Veh1Dir/Mvnt	No Data / Turning Right		
	Cross St.	TALLY RD			Dist.Fmlnt	3	Veh2Dir/Mvnt	No Data / Straight Ahead		
HSMV#	76483731									
	Node	DATA_ENTRY	Date	09/13/2010	Fatalities	0	Impact Type	No Data	Lighting	Daylight
	Form s/l	L	Time	1436	Injuries	0	NonVeh. Type	Pedestrian	Weather	Clear
	On St.	WALMART P LOT			Dir.Fmlnt	No Data	Veh1Dir/Mvnt	S / Backing		
	Cross St.	ROW 12			Dist.Fmlnt	0				
HSMV#	76030361									
	Node	11_2879	Date	08/21/2010	Fatalities	0	Impact Type		Lighting	Dark-Lighted
	Form s/l	LONGFORI	Time	2021	Injuries	0	NonVeh. Type	Pedestrian	Weather	Cloudy
	On St.	SUNSET AVE S			Dir.Fmlnt	NONE	Veh1Dir/Mvnt	N / Straight Ahead		
	Cross St.	SR 50			Dist.Fmlnt	0				
HSMV#	80480250									
	Node	11_8260	Date	08/16/2010	Fatalities	0	Impact Type		Lighting	Daylight
	Form s/l	LONGFORI	Time	1500	Injuries	0	NonVeh. Type	Pedalcycle	Weather	Clear
	On St.	US 27			Dir.Fmlnt	NONE	Veh1Dir/Mvnt	S / Turning Right		
	Cross St.	SUNSHINE AVE			Dist.Fmlnt	0	Veh2Dir/Mvnt	S / Other, Explain in Narrative		
HSMV#	80480240									
	Node	PK_000PP	Date	08/09/2010	Fatalities	0	Impact Type		Lighting	Daylight
	Form s/l	LONGFORI	Time	1204	Injuries	1	NonVeh. Type	Pedestrian	Weather	Rain
	On St.	712 N 14TH ST			Dir.Fmlnt	NONE /				
	Cross St.	UK			Dist.Fmlnt	0	Veh2Dir/Mvnt	N / Turning Left		
HSMV#	73172895									
	Node	PK_000PP	Date	08/05/2010	Fatalities	0	Impact Type		Lighting	Daylight
	Form s/l	LONGFORI	Time	1838	Injuries	1	NonVeh. Type	Pedestrian	Weather	Clear
	On St.	2030 BURLEIGH BLVD			Dir.Fmlnt	NONE	Veh1Dir/Mvnt	E / Straight Ahead		
	Cross St.	UK			Dist.Fmlnt	0				
HSMV#	76035252									
	Node	DATA_ENTRY	Date	07/29/2010	Fatalities	0	Impact Type	No Data	Lighting	Dark-Not Lighted
	Form s/l	L	Time	2133	Injuries	1	NonVeh. Type	Pedestrian	Weather	Clear
	On St.	SR 50			Dir.Fmlnt	W /				
	Cross St.	EAGLES CROSSING			Dist.Fmlnt	150	Veh2Dir/Mvnt	W / Straight Ahead		









Non-Signalized Location/Inters

Records Date Range: 01/06/2010 to 01/16/2014
 Requested Date Range: 1/1/2010 to 1/17/2014

HSMV#	77442393									
	Node	11_5279	Date	07/28/2010	Fatalities	0	Impact Type	No Data	Lighting	Daylight
	Form s/l	L	Time	0945	Injuries	1	NonVeh. Type	Pedalcycle	Weather	Clear
	On St.	CR 448			Dir.Fmlnt	E	Veh1Dir/Mvnt	E / Straight Ahead		
	Cross St.	LAKE INDUSTRIAL ST			Dist.Fmlnt	1056	Veh2Dir/Mvnt	W / Straight Ahead		
HSMV#	80632611									
	Node	11_11612	Date	07/23/2010	Fatalities	0	Impact Type	No Data	Lighting	Dark-Not Lighted
	Form s/l	L	Time	2202	Injuries	1	NonVeh. Type	Pedestrian	Weather	Clear
	On St.	EAGLES NEST RD			Dir.Fmlnt	E		/		
	Cross St.	HARRIS LAKE RD			Dist.Fmlnt	1320	Veh2Dir/Mvnt	W / Straight Ahead		
HSMV#	90632254									
	Node	PK_000PP	Date	07/10/2010	Fatalities	0	Impact Type		Lighting	Daylight
	Form s/l	LONGFORI	Time	1251	Injuries	1	NonVeh. Type	Pedestrian	Weather	Clear
	On St.	PARKING LOT OF 5350 MONARCH BLVD			Dir.Fmlnt	NONE	Veh1Dir/Mvnt	S / Straight Ahead		
	Cross St.	PARKING LOT			Dist.Fmlnt	0				
HSMV#	77698817									
	Node	11_2839	Date	07/04/2010	Fatalities	1	Impact Type	No Data	Lighting	Dark-Not Lighted
	Form s/l	L	Time	2216	Injuries	0	NonVeh. Type	Pedestrian	Weather	Cloudy
	On St.	SR 50			Dir.Fmlnt	E		/		
	Cross St.	STUCKEY RD			Dist.Fmlnt	70	Veh2Dir/Mvnt	E / Straight Ahead		
HSMV#	73547399									
	Node	11_8224	Date	07/02/2010	Fatalities	0	Impact Type		Lighting	Dark-Not Lighted
	Form s/l	LONGFORI	Time	2210	Injuries	1	NonVeh. Type	Pedestrian	Weather	Clear
	On St.	US 441			Dir.Fmlnt	NONE		/		
	Cross St.	MORNINGSIDE AVE			Dist.Fmlnt	0	Veh2Dir/Mvnt	N / Straight Ahead		
HSMV#	80632603									
	Node	11_4678	Date	06/29/2010	Fatalities	0	Impact Type		Lighting	Daylight
	Form s/l	LONGFORI	Time	1501	Injuries	2	NonVeh. Type	Pedestrian	Weather	Clear
	On St.	NEWCOMBE CIR			Dir.Fmlnt	W	Veh1Dir/Mvnt	S / Backing		
	Cross St.	AUSTIN ST			Dist.Fmlnt	30				
HSMV#	77695098									
	Node	11_2911	Date	06/28/2010	Fatalities	0	Impact Type		Lighting	Daylight
	Form s/l	LONGFORI	Time	1810	Injuries	1	NonVeh. Type	Pedestrian	Weather	Cloudy
	On St.	TOWER VIEW DR			Dir.Fmlnt	NONE	Veh1Dir/Mvnt	N / Straight Ahead		
	Cross St.	CR 561			Dist.Fmlnt	0				
HSMV#	75150734									
	Node	11_5594	Date	06/25/2010	Fatalities	0	Impact Type		Lighting	Dark-Not Lighted
	Form s/l	LONGFORI	Time	0214	Injuries	1	NonVeh. Type	Pedestrian	Weather	Clear
	On St.	US 441			Dir.Fmlnt	N	Veh1Dir/Mvnt	S / Straight Ahead		
	Cross St.	ROBIE AVE			Dist.Fmlnt	500				









Non-Signalized Location/Inters

Records Date Range: 01/06/2010 to 01/16/2014
 Requested Date Range: 1/1/2010 to 1/17/2014

HSMV#	77692890									
	Node	11_4661	Date	06/21/2010	Fatalities	1	Impact Type	No Data	Lighting	Dark-Not Lighted
	Form s/l	U	Time	0654	Injuries	0	NonVeh. Type	Other Fixed Object	Weather	Clear
	On St.	DUDA RD			Dir.Fmlnt	E	Veh1Dir/Mvnt	W / Straight Ahead		
	Cross St.	RED FARM RD			Dist.Fmlnt	182				
HSMV#	80480213									
	Node	11_7638	Date	06/12/2010	Fatalities	0	Impact Type		Lighting	Dark-Lighted
	Form s/l	LONGFORI	Time	2239	Injuries	0	NonVeh. Type	Pedalcycle	Weather	Clear
	On St.	MAIN ST W			Dir.Fmlnt	W	Veh1Dir/Mvnt	E / Straight Ahead		
	Cross St.	HIGH ST			Dist.Fmlnt	500				
HSMV#	80480201									
	Node	11_6550	Date	06/03/2010	Fatalities	0	Impact Type		Lighting	Daylight
	Form s/l	LONGFORI	Time	0728	Injuries	1	NonVeh. Type	Pedalcycle	Weather	Clear
	On St.	SR 44			Dir.Fmlnt	NONE	Veh1Dir/Mvnt	N / Turning Left		
	Cross St.	FLAMINGO DR			Dist.Fmlnt	0				
HSMV#	75150659									
	Node	11_7813	Date	06/03/2010	Fatalities	0	Impact Type	No Data	Lighting	Dark-Not Lighted
	Form s/l	U	Time	0136	Injuries	1	NonVeh. Type	Pedestrian	Weather	Clear
	On St.	CR 1			Dir.Fmlnt	N	Veh1Dir/Mvnt	S / Straight Ahead		
	Cross St.	BAY AVE			Dist.Fmlnt	1000	Veh2Dir/Mvnt	No Data / Turning Right		
HSMV#	77698805									
	Node	11_5610	Date	05/27/2010	Fatalities	0	Impact Type	No Data	Lighting	Dusk
	Form s/l	L	Time	1942	Injuries	1	NonVeh. Type	Pedestrian	Weather	Clear
	On St.	TAVARES RIDGE BLVD			Dir.Fmlnt	S	Veh1Dir/Mvnt	S / Turning Left		
	Cross St.	WOODLEA RD			Dist.Fmlnt	30				
HSMV#	77690292									
	Node	11_1600	Date	05/26/2010	Fatalities	0	Impact Type	No Data	Lighting	Daylight
	Form s/l	U	Time	1455	Injuries	0	NonVeh. Type	Pedalcycle	Weather	Clear
	On St.	CR 455			Dir.Fmlnt	No Data	Veh1Dir/Mvnt	S / Turning Left		
	Cross St.	HARTLE ROAD			Dist.Fmlnt	0	Veh2Dir/Mvnt	N / Turning Left		
HSMV#	10936876									
	Node	11_8467	Date	05/23/2010	Fatalities	0	Impact Type	Angle	Lighting	Daylight
	Form s/l	S	Time	1832	Injuries	0	NonVeh. Type	Pedalcycle	Weather	Clear
	On St.	BAY ST			Dir.Fmlnt	No Data	Veh1Dir/Mvnt	No Data / Turning Right		
	Cross St.	PLAZA DR			Dist.Fmlnt	0	Veh2Dir/Mvnt	No Data / Straight Ahead		
HSMV#	80480183									
	Node	11_7957	Date	05/17/2010	Fatalities	0	Impact Type	No Data	Lighting	Daylight
	Form s/l	L	Time	1217	Injuries	1	NonVeh. Type	Pedestrian	Weather	Cloudy
	On St.	DRIVEWAY ACCESS PRIVATE PROPERTY			Dir.Fmlnt	No Data	Veh1Dir/Mvnt	S / Turning Right		
	Cross St.	600 W NORTH BLVD			Dist.Fmlnt	0				









Non-Signalized Location/Inters

Records Date Range: 01/06/2010 to 01/16/2014
 Requested Date Range: 1/1/2010 to 1/17/2014

HSMV#	74228369									
	Node	11_9708	Date	05/13/2010	Fatalities	0	Impact Type	No Data	Lighting	Daylight
	Form s/l	L	Time	0710	Injuries	1	NonVeh. Type	Pedestrian	Weather	Clear
	On St.	1300 E WASHINGTON AVE PARKING LOT			Dir.Fmlnt	W	Veh1Dir/Mvnt	E / Turning Left		
	Cross St.	DIERICH ST			Dist.Fmlnt	100				
HSMV#	73036275									
	Node	11_6974	Date	05/08/2010	Fatalities	0	Impact Type	No Data	Lighting	Dark-Lighted
	Form s/l	L	Time	2119	Injuries	1	NonVeh. Type	Pedestrian	Weather	Clear
	On St.	SR 44			Dir.Fmlnt	W /				
	Cross St.	S 6TH ST			Dist.Fmlnt	75	Veh2Dir/Mvnt	W / Straight Ahead		
HSMV#	10936974									
	Node	11_9877	Date	05/03/2010	Fatalities	0	Impact Type	No Data	Lighting	Daylight
	Form s/l	S	Time	1225	Injuries	0	NonVeh. Type	Pedalcycle	Weather	Clear
	On St.	WARD AVE			Dir.Fmlnt	No Data	Veh1Dir/Mvnt	No Data / Turning Right		
	Cross St.	SR 19			Dist.Fmlnt	0	Veh2Dir/Mvnt	No Data / Straight Ahead		
HSMV#	77692875									
	Node	11_3850	Date	05/02/2010	Fatalities	0	Impact Type	No Data	Lighting	Daylight
	Form s/l	L	Time	0859	Injuries	1	NonVeh. Type	Pedalcycle	Weather	Clear
	On St.	CR 561			Dir.Fmlnt	No Data	Veh1Dir/Mvnt	S / Overtaking/Passing		
	Cross St.	SUGARLOAF MOUNTAIN RD			Dist.Fmlnt	0	Veh2Dir/Mvnt	S / Turning Left		
HSMV#	73172850									
	Node	11_6559	Date	04/30/2010	Fatalities	0	Impact Type	No Data	Lighting	Daylight
	Form s/l	L	Time	1905	Injuries	1	NonVeh. Type	Pedestrian	Weather	Clear
	On St.	ALFRED ST			Dir.Fmlnt	W	Veh1Dir/Mvnt	W / Straight Ahead		
	Cross St.	DISSTON AVE			Dist.Fmlnt	50				
HSMV#	90632113									
	Node	11_11158	Date	04/28/2010	Fatalities	0	Impact Type	No Data	Lighting	Daylight
	Form s/l	L	Time	1110	Injuries	1	NonVeh. Type	Pedestrian	Weather	Clear
	On St.	11325 CR 44			Dir.Fmlnt	No Data /				
	Cross St.	UK			Dist.Fmlnt	0	Veh2Dir/Mvnt	S / Straight Ahead		
HSMV#	73547376									
	Node	11_12756	Date	04/26/2010	Fatalities	0	Impact Type	No Data	Lighting	Daylight
	Form s/l	L	Time	1030	Injuries	0	NonVeh. Type	Pedestrian	Weather	Clear
	On St.	998 RIO GRANDE AVENUE			Dir.Fmlnt	No Data	Veh1Dir/Mvnt	No Data / Straight Ahead		
	Cross St.	GOLF COURSE			Dist.Fmlnt	0				
HSMV#	77689182									
	Node	11_8556	Date	04/26/2010	Fatalities	0	Impact Type	No Data	Lighting	Daylight
	Form s/l	L	Time	1225	Injuries	1	NonVeh. Type	Pedalcycle	Weather	Clear
	On St.	PALAMINO TR			Dir.Fmlnt	No Data	Veh1Dir/Mvnt	E / Turning Left		
	Cross St.	APPALOOSA TR			Dist.Fmlnt	0	Veh2Dir/Mvnt	W / Turning Left		









Non-Signalized Location/Inters

Records Date Range: 01/06/2010 to 01/16/2014
 Requested Date Range: 1/1/2010 to 1/17/2014

HSMV#	75150500									
	Node	11_8265	Date	04/25/2010	Fatalities	0	Impact Type	No Data	Lighting	Daylight
	Form s/l	L	Time	1505	Injuries	1	NonVeh. Type	Pedestrian	Weather	Clear
	On St.	17700 SR 500			Dir.Fmlnt	No Data	Veh1Dir/Mvnt	E / Parked		
	Cross St.	P LOT			Dist.Fmlnt	0				
HSMV#	74658842									
	Node	11_6671	Date	04/24/2010	Fatalities	0	Impact Type	No Data	Lighting	Daylight
	Form s/l	L	Time	1516	Injuries	1	NonVeh. Type	Pedalcycle	Weather	Clear
	On St.	OLD HWY 441			Dir.Fmlnt	E	Veh1Dir/Mvnt	E / Straight Ahead		
	Cross St.	DORA WAY			Dist.Fmlnt	400	Veh2Dir/Mvnt	E / Straight Ahead		
HSMV#	77697658									
	Node	11_11294	Date	04/24/2010	Fatalities	0	Impact Type	Front to Rear	Lighting	Dark-Not Lighted
	Form s/l	U	Time	0308	Injuries	6	NonVeh. Type	Pedestrian	Weather	Clear
	On St.	CR 44			Dir.Fmlnt	W	Veh1Dir/Mvnt	E / Parked		
	Cross St.	WEDGEFIELD DR			Dist.Fmlnt	1584	Veh2Dir/Mvnt	E / Straight Ahead		
HSMV#	77697657									
	Node	11_9509	Date	04/23/2010	Fatalities	0	Impact Type	No Data	Lighting	Dark-Not Lighted
	Form s/l	L	Time	2349	Injuries	1	NonVeh. Type	Pedalcycle	Weather	Clear
	On St.	CR 44			Dir.Fmlnt	W	Veh1Dir/Mvnt	E / Straight Ahead		
	Cross St.	SPRING RD			Dist.Fmlnt	300	Veh2Dir/Mvnt	E / Straight Ahead		
HSMV#	08145672									
	Node	11_8761	Date	04/23/2010	Fatalities	0	Impact Type	No Data	Lighting	Daylight
	Form s/l	S	Time	1626	Injuries	0	NonVeh. Type	Pedestrian	Weather	Clear
	On St.	CR 44A			Dir.Fmlnt	E				
	Cross St.	PENN ST			Dist.Fmlnt	30	Veh2Dir/Mvnt	No Data / Straight Ahead		
HSMV#	76035242									
	Node	11_2672	Date	04/20/2010	Fatalities	0	Impact Type	No Data	Lighting	Daylight
	Form s/l	L	Time	0724	Injuries	0	NonVeh. Type	Pedestrian	Weather	Clear
	On St.	SILVER EAGLE RD			Dir.Fmlnt	N	Veh1Dir/Mvnt	W / Turning Left		
	Cross St.	TAWNEY EAGLE DR			Dist.Fmlnt	700	Veh2Dir/Mvnt	No Data / Turning Left		
HSMV#	90630267									
	Node	11_P_UNINCORPC	Date	04/18/2010	Fatalities	0	Impact Type	No Data	Lighting	Daylight
	Form s/l	L	Time	1643	Injuries	0	NonVeh. Type	Pedestrian	Weather	Rain
	On St.	550 US HWY 27			Dir.Fmlnt	No Data	Veh1Dir/Mvnt	E / Turning Left		
	Cross St.	PKN LOT			Dist.Fmlnt	0				
HSMV#	74227343									
	Node	11_2633	Date	04/08/2010	Fatalities	0	Impact Type	No Data	Lighting	Daylight
	Form s/l	L	Time	1825	Injuries	1	NonVeh. Type	Pedestrian	Weather	Clear
	On St.	COUNTY RD 50			Dir.Fmlnt	No Data	Veh1Dir/Mvnt	W / Turning Left		
	Cross St.	MOHAWK			Dist.Fmlnt	0	Veh2Dir/Mvnt	No Data / Turning Left		









Non-Signalized Location/Inters

Records Date Range: 01/06/2010 to 01/16/2014
 Requested Date Range: 1/1/2010 to 1/17/2014

HSMV#	73036853									
	Node	11_8503	Date	04/07/2010	Fatalities	0	Impact Type	No Data	Lighting	Dusk
	Form s/l	L	Time	2005	Injuries	1	NonVeh. Type	Pedalcycle	Weather	Clear
	On St.	LEE ST			Dir.Fmlnt	S	Veh1Dir/Mvnt	S / Turning Left		
	Cross St.	GIBSON ST			Dist.Fmlnt	50	Veh2Dir/Mvnt	S / Straight Ahead		
HSMV#	77692869									
	Node	11_222	Date	04/07/2010	Fatalities	0	Impact Type	Angle	Lighting	Daylight
	Form s/l	L	Time	1027	Injuries	0	NonVeh. Type	Pedalcycle	Weather	Clear
	On St.	RUBY RED BLVD			Dir.Fmlnt	W	Veh1Dir/Mvnt	W / Turning Right		
	Cross St.	US 27			Dist.Fmlnt	184800	Veh2Dir/Mvnt	S / Slowing		
HSMV#	11120743									
	Node	11_7722	Date	04/04/2010	Fatalities	0	Impact Type	No Data	Lighting	Daylight
	Form s/l	L	Time	1040	Injuries	0	NonVeh. Type	Pedalcycle	Weather	Clear
	On St.	WOLF BRANCH RD			Dir.Fmlnt	W	Veh1Dir/Mvnt	E / Straight Ahead		
	Cross St.	BRITT RD			Dist.Fmlnt	300	Veh2Dir/Mvnt	E / Straight Ahead		
HSMV#	75277580									
	Node	11_9444	Date	03/24/2010	Fatalities	0	Impact Type	No Data	Lighting	Dark-Lighted
	Form s/l	L	Time	2310	Injuries	1	NonVeh. Type	Pedestrian	Weather	Clear
	On St.	1092 VANDERBILT DR			Dir.Fmlnt	No Data	Veh1Dir/Mvnt	S / Straight Ahead		
	Cross St.	UK			Dist.Fmlnt	0	Veh2Dir/Mvnt	No Data / Parked		
HSMV#	80480143									
	Node	11_7923	Date	03/24/2010	Fatalities	0	Impact Type	No Data	Lighting	Dark-Lighted
	Form s/l	L	Time	2026	Injuries	1	NonVeh. Type	Pedestrian	Weather	Clear
	On St.	US 441			Dir.Fmlnt	W		/		
	Cross St.	PALMETTO ST			Dist.Fmlnt	30	Veh2Dir/Mvnt	E / Straight Ahead		
HSMV#	80480138									
	Node	11_6550	Date	03/16/2010	Fatalities	0	Impact Type	No Data	Lighting	Daylight
	Form s/l	L	Time	1502	Injuries	1	NonVeh. Type	Pedalcycle	Weather	Clear
	On St.	SR 44			Dir.Fmlnt	No Data		/		
	Cross St.	FLAMINGO DR			Dist.Fmlnt	0	Veh2Dir/Mvnt	E / Turning Right		
HSMV#	80480136									
	Node	11_8763	Date	03/14/2010	Fatalities	0	Impact Type	No Data	Lighting	Daylight
	Form s/l	L	Time	1501	Injuries	0	NonVeh. Type	Pedestrian	Weather	Clear
	On St.	1223 PAMELA ST			Dir.Fmlnt	No Data	Veh1Dir/Mvnt	N / Slowing		
	Cross St.	GRIFFIN RD			Dist.Fmlnt	0				
HSMV#	73547291									
	Node	11_13158	Date	03/13/2010	Fatalities	0	Impact Type	No Data	Lighting	Daylight
	Form s/l	L	Time	1155	Injuries	1	NonVeh. Type	Pedestrian	Weather	Clear
	On St.	944 BICHARA BLVD			Dir.Fmlnt	No Data	Veh1Dir/Mvnt	E / Straight Ahead		
	Cross St.	BICHARA BLVD			Dist.Fmlnt	0				









Non-Signalized Location/Inters

Records Date Range: 01/06/2010 to 01/16/2014
 Requested Date Range: 1/1/2010 to 1/17/2014

HSMV#	80480137									
	Node	11_5831	Date	03/10/2010	Fatalities	0	Impact Type	No Data	Lighting	Daylight
	Form s/l	L	Time	1442	Injuries	1	NonVeh. Type	Pedalcycle	Weather	Clear
	On St.	S 14TH ST			Dir.Fmlnt	No Data	Veh1Dir/Mvnt	S / Turning Right		
	Cross St.	CR 25A			Dist.Fmlnt	0				
HSMV#	74794968									
	Node	11_1020	Date	03/08/2010	Fatalities	0	Impact Type	No Data	Lighting	Daylight
	Form s/l	L	Time	1025	Injuries	1	NonVeh. Type	Pedestrian	Weather	Clear
	On St.	CHAPEL HILL BLVD			Dir.Fmlnt	No Data	Veh1Dir/Mvnt	E / Turning Left		
	Cross St.	KINGS RIDGE BLVD			Dist.Fmlnt	0				
HSMV#	77688775									
	Node	11_5131	Date	03/04/2010	Fatalities	0	Impact Type	No Data	Lighting	Dawn
	Form s/l	L	Time	0630	Injuries	1	NonVeh. Type	Pedestrian	Weather	Clear
	On St.	CR 470			Dir.Fmlnt	W	Veh1Dir/Mvnt	E / Overtaking/Passing		
	Cross St.	SR 91			Dist.Fmlnt	850				
HSMV#	11067983									
	Node	DATA_ENTRY	Date	02/25/2010	Fatalities	0	Impact Type	No Data	Lighting	Daylight
	Form s/l	S	Time	1455	Injuries	0	NonVeh. Type	Pedestrian	Weather	Clear
	On St.	2260 E HWY 50			Dir.Fmlnt	No Data	Veh1Dir/Mvnt	No Data / Backing		
	Cross St.	UK			Dist.Fmlnt	0				
HSMV#	73174941									
	Node	11_5606	Date	02/20/2010	Fatalities	0	Impact Type	No Data	Lighting	Dark-Lighted
	Form s/l	L	Time	0159	Injuries	0	NonVeh. Type	Other Fixed Object	Weather	Clear
	On St.	CEDAR AVE			Dir.Fmlnt	No Data	Veh1Dir/Mvnt	S / Straight Ahead		
	Cross St.	1321 CEDAR AVE			Dist.Fmlnt	0				
HSMV#	76030450									
	Node	DATA_ENTRY	Date	02/19/2010	Fatalities	0	Impact Type	No Data	Lighting	Daylight
	Form s/l	L	Time	0820	Injuries	0	NonVeh. Type	Pedestrian	Weather	Clear
	On St.	UK			Dir.Fmlnt	No Data	Veh1Dir/Mvnt	N / Other. Explain in Narrative		
	Cross St.	UK			Dist.Fmlnt	0				
HSMV#	72563736									
	Node	11_12405	Date	02/16/2010	Fatalities	0	Impact Type	No Data	Lighting	Daylight
	Form s/l	L	Time	0852	Injuries	1	NonVeh. Type	Pedestrian	Weather	Clear
	On St.	ORANGE AVE			Dir.Fmlnt	W /				
	Cross St.	CR 44			Dist.Fmlnt	100	Veh2Dir/Mvnt	W / Straight Ahead		
HSMV#	90632241									
	Node	11_2295	Date	02/16/2010	Fatalities	0	Impact Type	No Data	Lighting	Dark-Lighted
	Form s/l	L	Time	2030	Injuries	1	NonVeh. Type	Pedestrian	Weather	Clear
	On St.	15533 KENSINGTON TRL			Dir.Fmlnt	No Data	Veh1Dir/Mvnt	No Data / Backing		
	Cross St.	DRIVEWAY			Dist.Fmlnt	0				







Non-Signalized Location/Inters

Records Date Range: 01/06/2010 to 01/16/2014
 Requested Date Range: 1/1/2010 to 1/17/2014

HSMV#	08934270									
	Node	11_P_EUSTIS	Date	02/12/2010	Fatalities	0	Impact Type	No Data	Lighting	Daylight
	Form s/l	S	Time	1537	Injuries	0	NonVeh. Type	Pedestrian	Weather	Rain
	On St.	PKG LOT			Dir.Fmlnt	No Data		/		
	Cross St.	UK			Dist.Fmlnt	0	Veh2Dir/Mvnt	No Data / Straight Ahead		
HSMV#	73547009									
	Node	11_13383	Date	02/11/2010	Fatalities	0	Impact Type	No Data	Lighting	Daylight
	Form s/l	L	Time	1319	Injuries	1	NonVeh. Type	Pedestrian	Weather	Cloudy
	On St.	503 CANOPY LN			Dir.Fmlnt	N	Veh1Dir/Mvnt	No Data / Backing		
	Cross St.	DOWLING CR			Dist.Fmlnt	100				
HSMV#	91015567									
	Node	11_13457	Date	02/11/2010	Fatalities	0	Impact Type	No Data	Lighting	Daylight
	Form s/l	L	Time	1625	Injuries	1	NonVeh. Type	Pedalcycle	Weather	Clear
	On St.	SR 19			Dir.Fmlnt	No Data	Veh1Dir/Mvnt	N / Straight Ahead		
	Cross St.	BAKER RD			Dist.Fmlnt	0	Veh2Dir/Mvnt	N / Straight Ahead		
HSMV#	08145614									
	Node	11_6368	Date	02/10/2010	Fatalities	0	Impact Type	No Data	Lighting	Dark-Lighted
	Form s/l	S	Time	1900	Injuries	0	NonVeh. Type	Pedestrian	Weather	Clear
	On St.	US 27			Dir.Fmlnt	N		/		
	Cross St.	COLFAX ST			Dist.Fmlnt	50	Veh2Dir/Mvnt	No Data / Slowing		
HSMV#	74790256									
	Node	11_905	Date	02/09/2010	Fatalities	0	Impact Type	No Data	Lighting	Daylight
	Form s/l	U	Time	1130	Injuries	1	NonVeh. Type	Pedestrian	Weather	Rain
	On St.	LAKE MIST LN			Dir.Fmlnt	W	Veh1Dir/Mvnt	E / Straight Ahead		
	Cross St.	GREYSTONE DR			Dist.Fmlnt	200				
HSMV#	08934186									
	Node	11_9382	Date	01/29/2010	Fatalities	0	Impact Type	No Data	Lighting	Daylight
	Form s/l	S	Time	1524	Injuries	0	NonVeh. Type	Pedalcycle	Weather	Clear
	On St.	MORIN ST			Dir.Fmlnt	N	Veh1Dir/Mvnt	No Data / Turning Left		
	Cross St.	LAKEVIEW AVE			Dist.Fmlnt	50				
HSMV#	77687275									
	Node	DATA_ENTRY	Date	01/27/2010	Fatalities	0	Impact Type	No Data	Lighting	Daylight
	Form s/l	L	Time	1640	Injuries	1	NonVeh. Type	Pedestrian	Weather	Clear
	On St.	CLERBROOK ROAD			Dir.Fmlnt	S	Veh1Dir/Mvnt	N / Straight Ahead		
	Cross St.	GOLFVIEW DRIVE			Dist.Fmlnt	20				
HSMV#	80480104									
	Node	11_7500	Date	01/27/2010	Fatalities	0	Impact Type	No Data	Lighting	Daylight
	Form s/l	L	Time	0700	Injuries	1	NonVeh. Type	Pedalcycle	Weather	Clear
	On St.	W MAIN ST			Dir.Fmlnt	W	Veh1Dir/Mvnt	No Data / Straight Ahead		
	Cross St.	S OAK ST			Dist.Fmlnt	80				

Non-Signalized Location/Inters

Records Date Range: 01/06/2010 to 01/16/2014
 Requested Date Range: 1/1/2010 to 1/17/2014

HSMV#	73036758									
	Node	11_7913	Date	01/24/2010	Fatalities	0	Impact Type	No Data	Lighting	Daylight
	Form s/l	L	Time	0914	Injuries	1	NonVeh. Type	Other Fixed Object	Weather	Clear
	On St.	US 441			Dir.Fmlnt	W	Veh1Dir/Mvnt	W / Straight Ahead		
	Cross St.	ICE CREAM RD			Dist.Fmlnt	70				
HSMV#	72563925									
	Node	11_4463	Date	01/23/2010	Fatalities	0	Impact Type	No Data	Lighting	Dark-Lighted
	Form s/l	U	Time	1838	Injuries	1	NonVeh. Type	Pedalcycle	Weather	Clear
	On St.	SR 19			Dir.Fmlnt	No Data	Veh1Dir/Mvnt	N / Straight Ahead		
	Cross St.	MAGNOLIA AVE			Dist.Fmlnt	0	Veh2Dir/Mvnt	E / Straight Ahead		
HSMV#	77691253									
	Node	11_198	Date	01/22/2010	Fatalities	0	Impact Type	Angle	Lighting	Daylight
	Form s/l	L	Time	1622	Injuries	1	NonVeh. Type	Pedalcycle	Weather	Clear
	On St.	ROLLING GREEN DR			Dir.Fmlnt	W	Veh1Dir/Mvnt	N / Straight Ahead		
	Cross St.	MORNING STAR DR			Dist.Fmlnt	150	Veh2Dir/Mvnt	E / Straight Ahead		
HSMV#	77687273									
	Node	11_12447	Date	01/18/2010	Fatalities	0	Impact Type	No Data	Lighting	Dark-Not Lighted
	Form s/l	L	Time	1848	Injuries	1	NonVeh. Type	Pedestrian	Weather	Clear
	On St.	BEASLEY RD			Dir.Fmlnt	S	Veh1Dir/Mvnt	S / Straight Ahead		
	Cross St.	WILSON PARRISH RD			Dist.Fmlnt	800				
HSMV#	80480087									
	Node	11_6881	Date	01/08/2010	Fatalities	0	Impact Type	No Data	Lighting	Dark-Lighted
	Form s/l	L	Time	2120	Injuries	1	NonVeh. Type	Pedestrian	Weather	Clear
	On St.	PRIVATE PROPERTY 917 W DIXIE AV			Dir.Fmlnt	No Data	Veh1Dir/Mvnt	W / Backing		
	Cross St.	PRIVATE PROPERTY			Dist.Fmlnt	0				
HSMV#	09587743									
	Node	11_8324	Date	01/06/2010	Fatalities	0	Impact Type	No Data	Lighting	Daylight
	Form s/l	S	Time	1214	Injuries	0	NonVeh. Type	Other Fixed Object	Weather	Clear
	On St.	1103 W NORTH BLVD			Dir.Fmlnt	No Data	Veh1Dir/Mvnt	No Data / Turning Left		
	Cross St.	UK			Dist.Fmlnt	0				