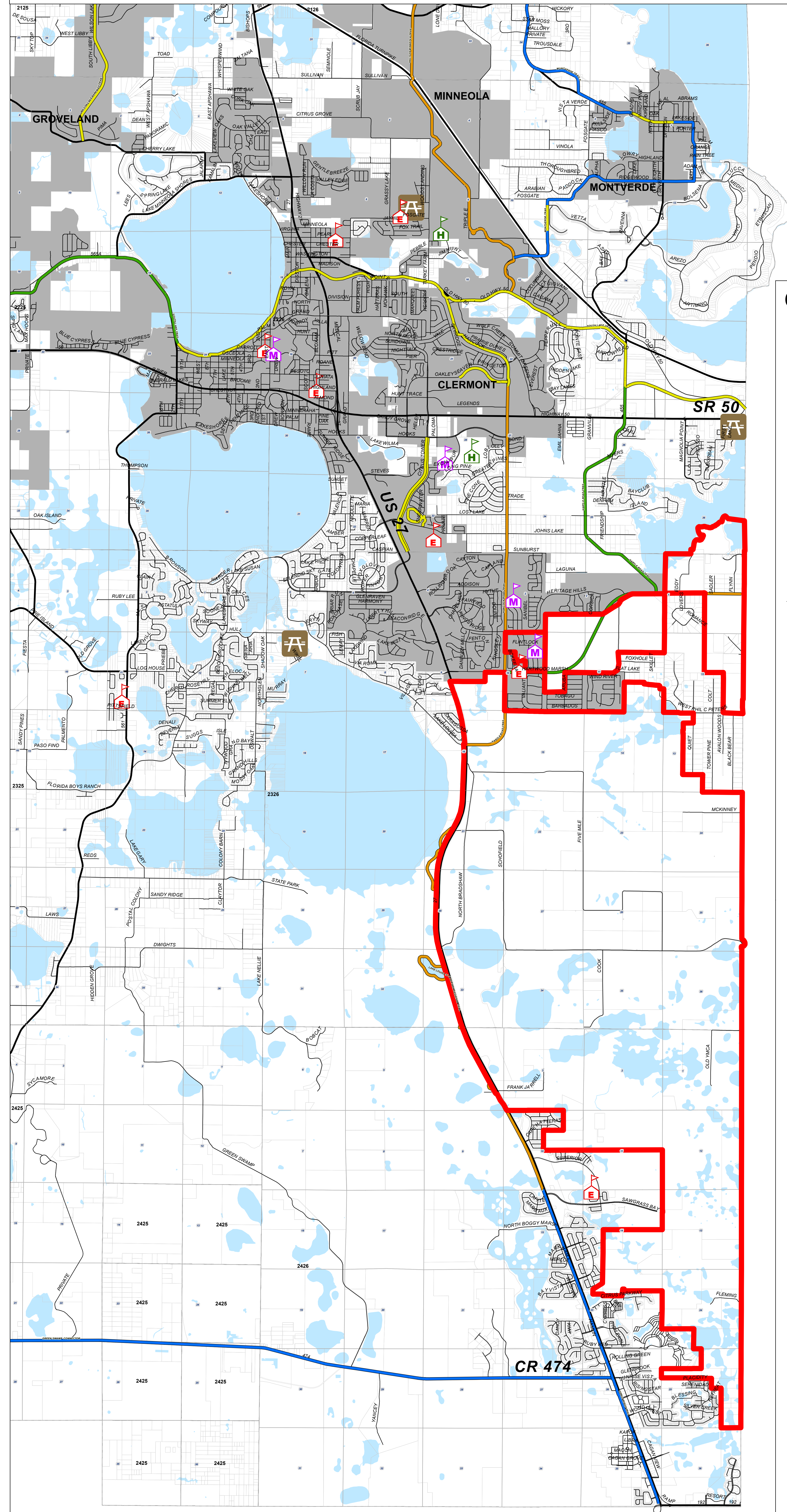
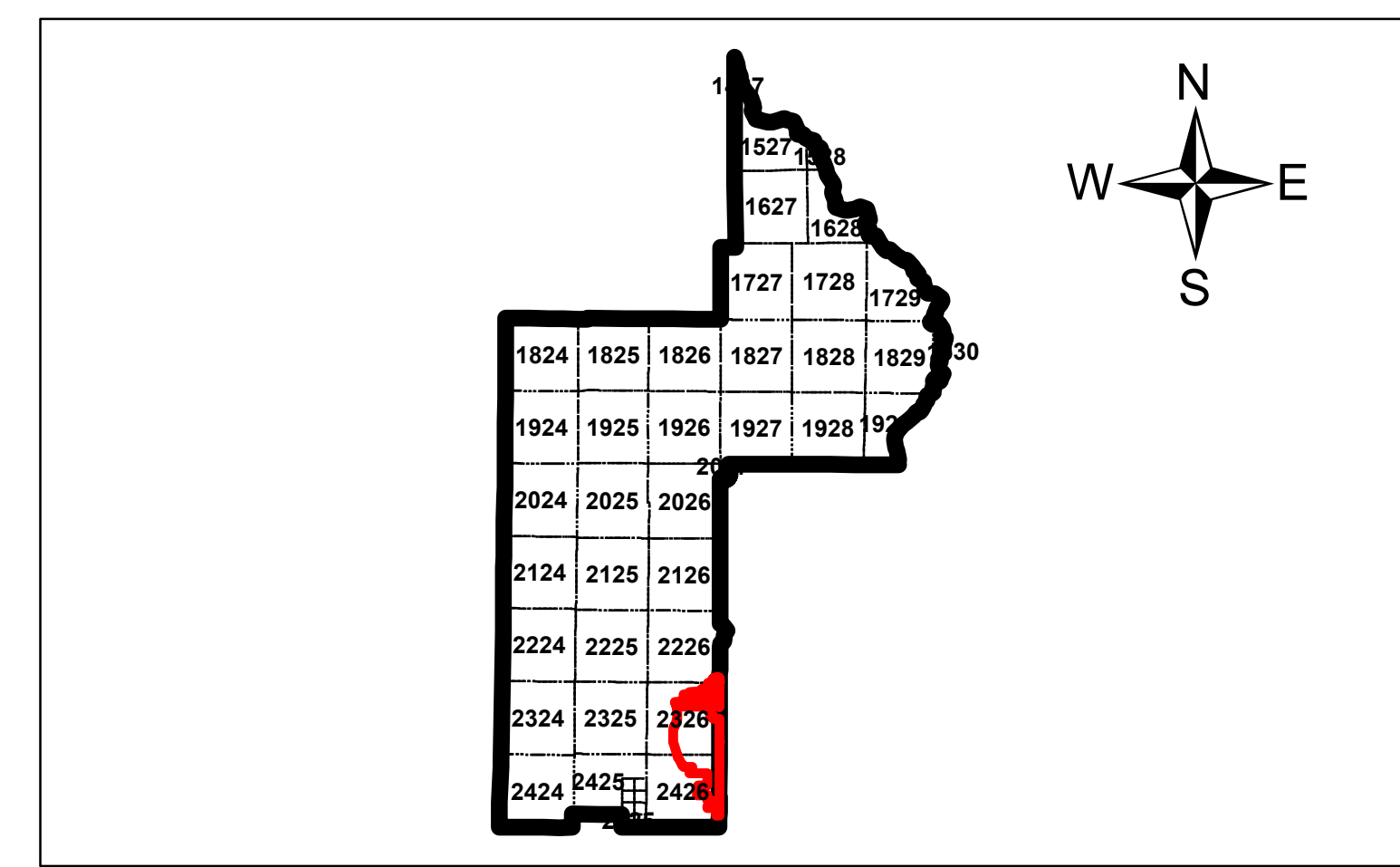


# South Lake Sector Planning Area

## Trails Network Plan



### County Parks




Park

### Public Schools



Elementary



Middle



High

### TRAILS *For detailed information on Trails please see Lake County Trails Master Plan 2008*

 EXISTING TRAIL

 PLANNED

 PLANNING CONCEPT

 STUDY COMPLETE

 SL Sector Planning Area



Municipality



Lakes

Data Sources:  
 Lake County GIS Department;  
 Lake County Trails Master Plan 2008  
 Data compilation compliments of  
 Lake County Growth Management Department  
 Planning and Community Design.

This map product was prepared from a Geographic Information System established by the Lake County Board of County Commissioners. Its employees, agents and personnel, make no warranty as to its accuracy, and in particular its accuracy as to labeling, dimensions, contours, property boundaries, or placement or location of any map features thereon. The Lake County Board Of County Commissioners, its employees, agents and personnel MAKE NO WARRANTY OF MERCHANTABILITY OR WARRANTY FOR FITNESS OF USE FOR A PARTICULAR PURPOSE EXPRESS OR IMPLIED WITH RESPECT TO THIS MAP PRODUCT. Independent verification of all data contained on this map product should be obtained by any user of this map.



**LAKE COUNTY**  
 BOARD OF COUNTY COMMISSIONERS