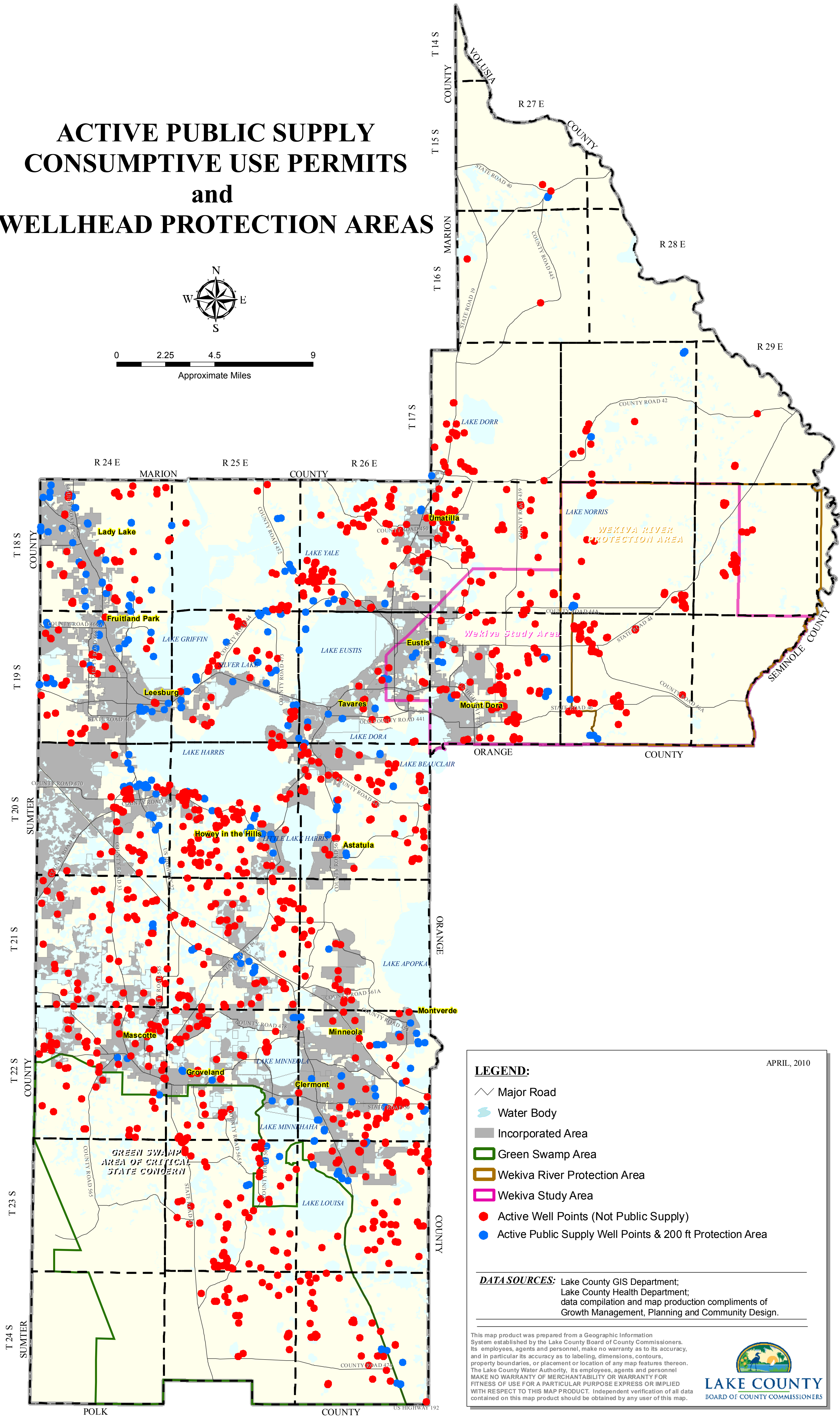
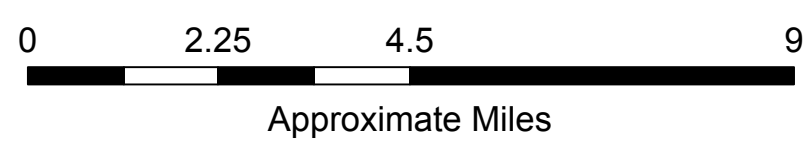



COMPREHENSIVE PLAN 2030

LAKE COUNTY, FLORIDA

ACTIVE PUBLIC SUPPLY CONSUMPTIVE USE PERMITS and WELLHEAD PROTECTION AREAS



LEGEND: APRIL, 2010

- Major Road
- Water Body
- Incorporated Area
- Green Swamp Area
- Wekiva River Protection Area
- Wekiva Study Area
- Active Well Points (Not Public Supply)
- Active Public Supply Well Points & 200 ft Protection Area

DATASOURCES: Lake County GIS Department;
Lake County Health Department;
data compilation and map production compliments of
Growth Management, Planning and Community Design.

This map product was prepared from a Geographic Information System established by the Lake County Board of County Commissioners. Its employees, agents and personnel, make no warranty as to its accuracy, and in particular its accuracy as to labeling, dimensions, contours, property boundaries, or placement or location of any map features thereon. The Lake County Water Authority, its employees, agents and personnel MAKE NO WARRANTY OF MERCHANTABILITY OR WARRANTY FOR FITNESS OF USE FOR A PARTICULAR PURPOSE EXPRESS OR IMPLIED WITH RESPECT TO THIS MAP PRODUCT. Independent verification of all data contained on this map product should be obtained by any user of this map.