
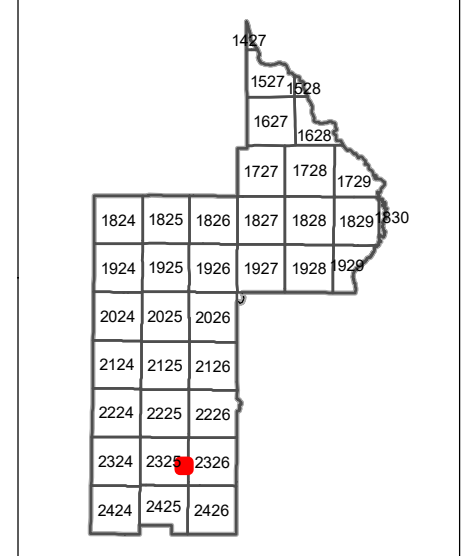


Path: \\lakegov\bcoll\gis\Workgroups\PropertyAppraisal\TaxMaps\2019\TaxMap_Aerial_Updated\2.mxd




Aerial Date: 2017
Plot Date: 1/19/2020

- Tax Parcels
- Subdivision Boundaries
- Subdivision Lots
- Section Lines
- Subdivision Blocks
- County Boundary

Lake County Property Appraiser (LCPA) digital Geographic Information System (GIS) cadastral maps are produced solely for ad valorem property assessment purposes and are provided to the public for informational purposes only. LCPA's GIS cadastral maps are NOT legal land surveys and should not be used or relied upon as such. No warranties, expressed or implied, are provided for the map data herein, its positional or thematic accuracy, its use, or its interpretation.

TAX YEAR 2020



www.lakecountyappr.com
CAREY BAKER
LAKE COUNTY PROPERTY APPRAISER
330 W. MAIN STREET
TAVARES, FLORIDA 32778