



EMERALD LAKES  
COPING SUB  
ORD 1995-038

GROVELAND FARMS  
RES 22584  
PB 201

SUNSET PARK  
CLERMONT  
PB 873

PANORAMA  
CLERMONT  
PB 811

HILLCREST  
CLERMONT  
PB 874

INDIAN HILLS  
CLERMONT  
PB 868

INDIAN SHORES  
REPLAY SUB  
CLERMONT  
PB 807

CLERMONT (UNNUMBERED)  
BLK 5  
CLERMONT  
PB 817


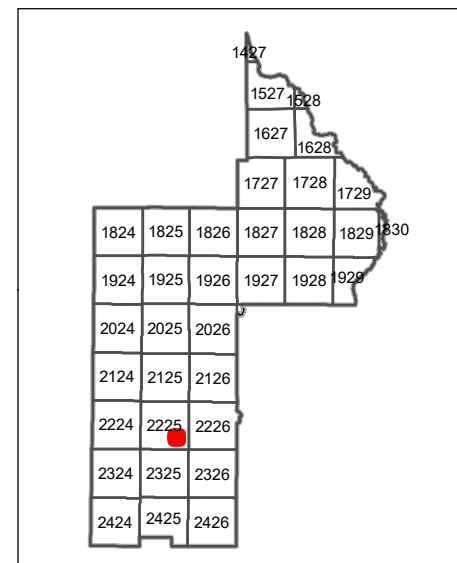
WINONA HARBOR  
ESTATES  
CLERMONT  
PB 853

WINONA  
SHORES  
CLERMONT  
PB 845

CLERMONT SHORES  
PB 1334

CLERMONT LETTERED  
BLOCKS SUB  
CLERMONT  
PB 806

CLERMONT SHORES (STADD)  
PB 833



AERIAL PHOTOGRAPHY  
LAKE COUNTY, FLORIDA


Coordinate System: NAD 1983 HARN StatePlane Florida East FIPS 0901 Feet

Aerial Date: 2017  
Plot Date: 1/19/2020

- Tax Parcels
- Subdivision Boundaries
- Subdivision Lots
- Section Lines
- Subdivision Blocks
- County Boundary

Lake County Property Appraiser (LCPA) digital Geographic Information System (GIS) cadastral maps are produced solely for ad valorem property assessment purposes and are provided to the public for informational purposes only. LCPA's GIS cadastral maps are NOT legal land surveys and should not be used or relied upon as such. No warranties, expressed or implied, are provided for the map data herein, its positional or thematic accuracy, its use, or its interpretation.

TAX YEAR 2020



www.lakecoappr.com  
CAREY BAKER  
LAKE COUNTY PROPERTY APPRAISER  
330 W. MAIN STREET  
TAVARES, FLORIDA 32778