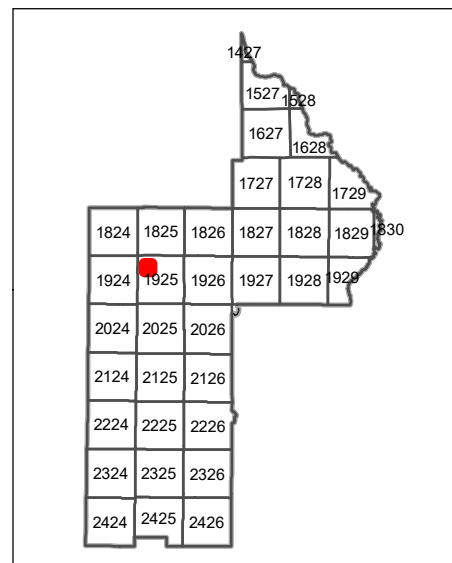











Path: \\lakegov\bcoll\gis\Workgroups\PropertyAppraisal\TaxMaps\2019\TaxMap_Aerial_Updated\2.mxd



 Feet 0 115 230 Coordinate System: NAD 1983 HARN StatePlane Florida East FIPS 0901 Feet		AERIAL PHOTOGRAPHY LAKE COUNTY, FLORIDA Aerial Date: 2017 Plot Date: 1/19/2020
<ul style="list-style-type: none">  Tax Parcels  Subdivision Lots  Subdivision Blocks 	<ul style="list-style-type: none">  Subdivision Boundaries  Section Lines  County Boundary 	<p>Lake County Property Appraiser (LCPA) digital Geographic Information System (GIS) cadastral maps are produced solely for ad valorem property assessment purposes and are provided to the public for informational purposes only. LCPA's GIS cadastral maps are NOT legal land surveys and should not be used or relied upon as such. No warranties, expressed or implied, are provided for the map data herein, its positional or thematic accuracy, its use, or its interpretation.</p>

TAX YEAR 2020



www.lakecproppr.com
 CAREY BAKER
 LAKE COUNTY PROPERTY APPRAISER
 320 W. MAIN STREET
 TAVARES, FLORIDA 32778