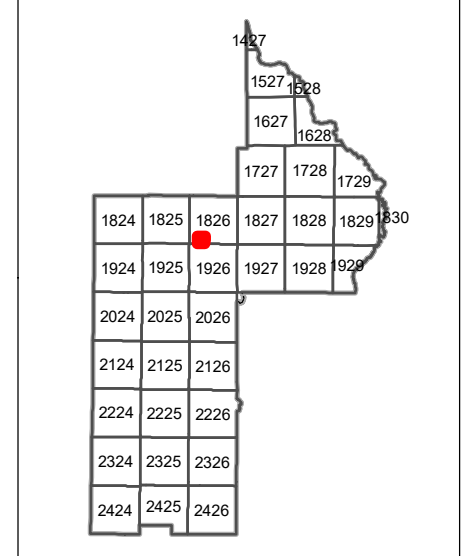
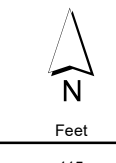




Path: \\lakegov\pbc\bol\GIS\Workgroups\Property\Appraiser\Tax\Maps\2019\TaxMap_Aerial_Updated\2.mxd





0 115 230

Coordinate System: NAD 1983 HARN StatePlane Florida East FIPS 0901 Feet


AERIAL PHOTOGRAPHY
LAKE COUNTY, FLORIDA

Aerial Date: 2017
Plot Date: 1/19/2020

- | | |
|--|---|
| Tax Parcels | Subdivision Boundaries |
| Subdivision Lots | Section Lines |
| Subdivision Blocks | County Boundary |

Lake County Property Appraiser (LCPA) digital Geographic Information System (GIS) cadastral maps are produced solely for ad valorem property assessment purposes and are provided to the public for informational purposes only. LCPA's GIS cadastral maps are NOT legal land surveys and should not be used or relied upon as such. No warranties, expressed or implied, are provided for the map data herein, its positional or thematic accuracy, its use, or its interpretation.

TAX YEAR 2020



www.lakeappraiser.com
CAREY BAKER
LAKE COUNTY PROPERTY APPRAISER
320 W. MAIN STREET
TAVARES, FLORIDA 32778