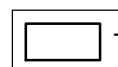












  
**ASSESSMENT MAP**  
**LAKE COUNTY, FLORIDA**  
 T22-R26-Sec09  
 Date: 10/23/2020  
 Coordinate System: NAD 1983 HARN StatePlane Florida East FIPS 0901 Feet

- |                                                                                                            |                                                                                                             |                                                                                                       |
|------------------------------------------------------------------------------------------------------------|-------------------------------------------------------------------------------------------------------------|-------------------------------------------------------------------------------------------------------|
|  Tax Parcels            |  Conservation Easements |  Government Lots |
|  Subdivision Lots       |  Right of Way           |  Section Lines   |
|  Subdivision Blocks     |  City Limits            |  County Boundary |
|  Subdivision Boundaries |  Lakes                  |                                                                                                       |

**TAX YEAR 2021**



www.lakeappraiser.com  
 CAREY BAKER  
 LAKE COUNTY PROPERTY APPRAISER  
 330 W. MAIN STREET  
 TAVARES, FLORIDA 32778

Path: \\lakegov\bc\bol\gis\Workgroups\PropertyAppraiser\Tax\Map2021\TaxMap\_WhoSeSection\_Update.mxd