

FERNERY THE SUB
PB 27333

Gov. Lot 5

Gov. Lot 1

Gov. Lot 2

Gov. Lot 1

Gov. Lot 3

Gov. Lot 1

Gov. Lot 2

Gov. Lot 1


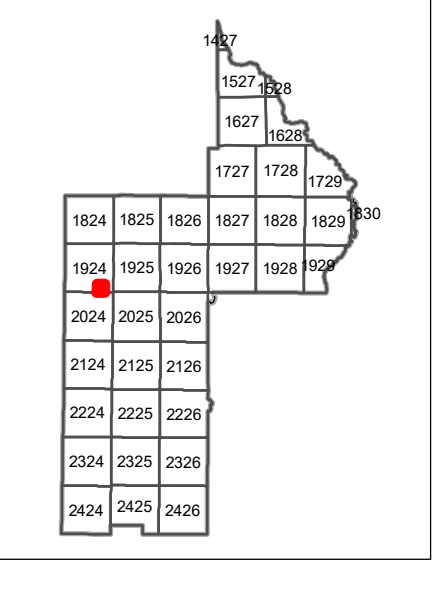
Lake Harris

LEESBURG

LEESBURG

LEESBURG

LEESBURG



ASSESSMENT MAP
LAKE COUNTY, FLORIDA


T19-R24-Sec35

Date: 10/23/2020

- Tax Parcels
- Subdivision Lots
- Subdivision Boundaries
- Conservation Easements
- Right of Way
- City Limits
- Lakes
- Government Lots
- Section Lines
- County Boundary

Lake County Property Appraiser (LCPA) digital Geographic Information System (GIS) cadastral maps are produced solely for ad valorem property assessment purposes and are provided to the public for informational purposes only. LCPA's GIS cadastral maps are NOT legal land surveys and should not be used or relied upon as such. No warranties, expressed or implied, are provided for the map data herein, its positional or thematic accuracy, its use, or its interpretation.

TAX YEAR 2021



www.lakecountyappraiser.com
CAREY BAKER
LAKE COUNTY PROPERTY APPRAISER
330 W. MAIN STREET
TAVARES, FLORIDA 32778