







AERIAL PHOTOGRAPHY
LAKE COUNTY, FLORIDA
 Aerial Date: 2020
 Plot Date: 10/22/2020

 Tax Parcels	 Subdivision Boundaries
 Subdivision Lots	 Section Lines
 Subdivision Blocks	 County Boundary

Lake County Property Appraiser (LCPA) digital Geographic Information System (GIS) cadastral maps are produced solely for ad valorem property assessment purposes and are provided to the public for informational purposes only. LCPA's GIS cadastral maps are NOT legal land surveys and should not be used or relied upon as such. No warranties, expressed or implied, are provided for the map data herein, its positional or thematic accuracy, its use, or its interpretation.

TAX YEAR 2021



www.lakecountypr.com
 CAREY BAKER
 LAKE COUNTY PROPERTY APPRAISER
 330 W. MAIN STREET
 TAVARES, FLORIDA 32778