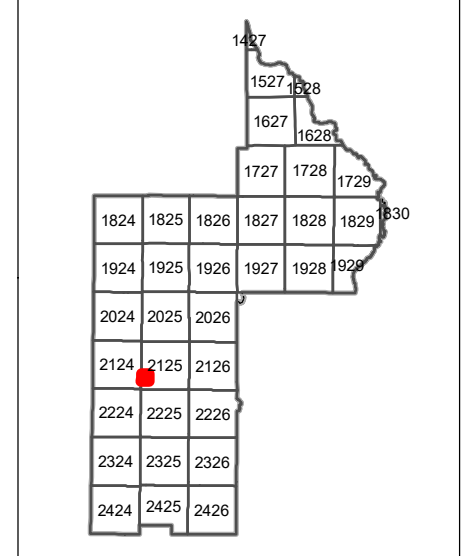
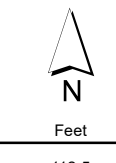




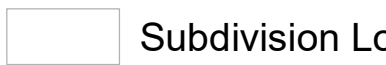

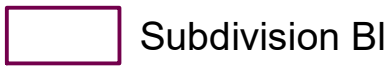
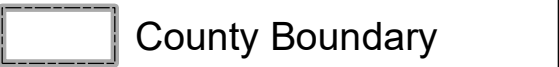


Path: Z:\Workgroups\PASS\TaxMap\PDFCreation\TaxMaps\TaxMap_Aerial_Update\tax21.mxd





 AERIAL PHOTOGRAPHY
LAKE COUNTY, FLORIDA
 Coordinate System: NAD 1983 HARN StatePlane Florida East FIPS 0901 Feet

Aerial Date: 2020
 Plot Date: 10/22/2020

- | | |
|--|--|
|  Tax Parcels |  Subdivision Boundaries |
|  Subdivision Lots |  Section Lines |
|  Subdivision Blocks |  County Boundary |

Lake County Property Appraiser (LCPA) digital Geographic Information System (GIS) cadastral maps are produced solely for ad valorem property assessment purposes and are provided to the public for informational purposes only. LCPA's GIS cadastral maps are NOT legal land surveys and should not be used or relied upon as such. No warranties, expressed or implied, are provided for the map data herein, its positional or thematic accuracy, its use, or its interpretation.

TAX YEAR 2021



www.lakecoappr.com
 CAREY BAKER
 LAKE COUNTY PROPERTY APPRAISER
 320 W. MAIN STREET
 TAVARES, FLORIDA 32778