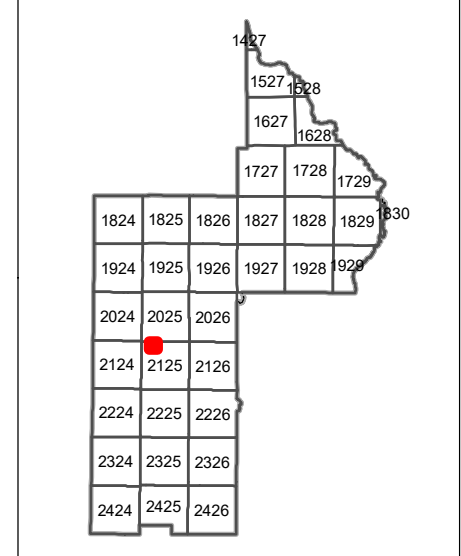
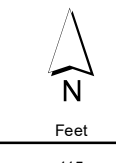








Path: Z:\Workgroups\PASS\TaxMap\PDFCreation\TaxMaps\TaxMap\_Aerial\_Update\tax21.mxd




  
 AERIAL PHOTOGRAPHY  
**LAKE COUNTY, FLORIDA**  
 Aerial Date: 2020  
 Plot Date: 10/22/2020

Coordinate System: NAD 1983 HARN StatePlane Florida East FIPS 0901 Feet

 Tax Parcels	 Subdivision Boundaries
 Subdivision Lots	 Section Lines
 Subdivision Blocks	 County Boundary

Lake County Property Appraiser (LCPA) digital Geographic Information System (GIS) cadastral maps are produced solely for ad valorem property assessment purposes and are provided to the public for informational purposes only. LCPA's GIS cadastral maps are NOT legal land surveys and should not be used or relied upon as such. No warranties, expressed or implied, are provided for the map data herein, its positional or thematic accuracy, its use, or its interpretation.

**TAX YEAR 2021**



www.lakecountyappr.com  
 CAREY BAKER  
 LAKE COUNTY PROPERTY APPRAISER  
 330 W. MAIN STREET  
 TAVARES, FLORIDA 32778