

COUNTRY CLUB OF MOUNT DORA PHASE 01A PG 0028

COUNTRY CLUB OF MOUNT DORA PHASE 01B PG 0029

COUNTRY CLUB OF MOUNT DORA PHASE 01C PG 0030

COUNTRY CLUB OF MOUNT DORA PHASE 01D PG 0031

COUNTRY CLUB OF MOUNT DORA PHASE 01E PG 0032

COUNTRY CLUB OF MOUNT DORA PHASE 01F PG 0033

MOUNT DORA PHASE 01A PG 0028

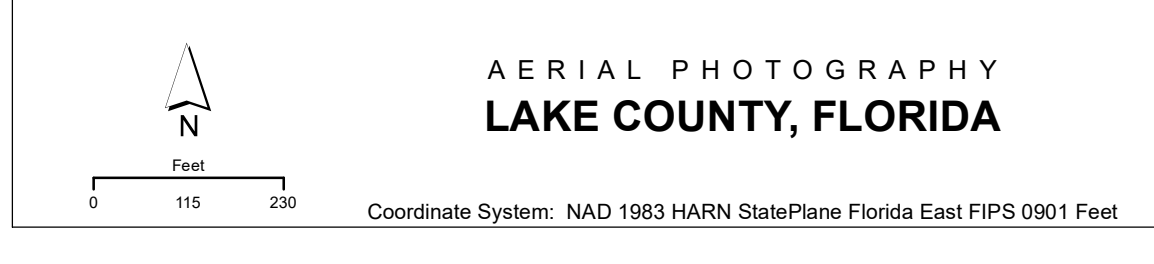
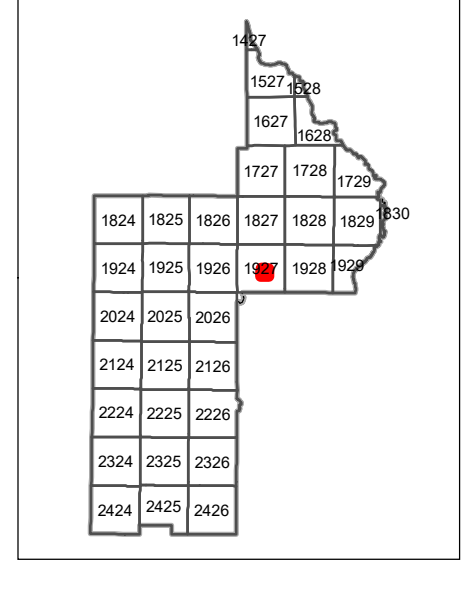
MOUNT DORA PHASE 01B PG 0029

MOUNT DORA PHASE 01C PG 0030

MOUNT DORA PHASE 01D PG 0031

MOUNT DORA PHASE 01E PG 0032

MOUNT DORA PHASE 01F PG 0033




Aerial Date: 2020  
Plot Date: 10/22/2020

- Tax Parcels
- Subdivision Boundaries
- Subdivision Lots
- Section Lines
- Subdivision Blocks
- County Boundary

Lake County Property Appraiser (LCPA) digital Geographic Information System (GIS) cadastral maps are produced solely for ad valorem property assessment purposes and are provided to the public for informational purposes only. LCPA's GIS cadastral maps are NOT legal land surveys and should not be used or relied upon as such. No warranties, expressed or implied, are provided for the map data herein, its positional or thematic accuracy, its use, or its interpretation.

TAX YEAR 2021



www.lakecountypr.com  
CAREY BAKER  
LAKE COUNTY PROPERTY APPRAISER  
320 W. MAIN STREET  
TAVARES, FLORIDA 32778